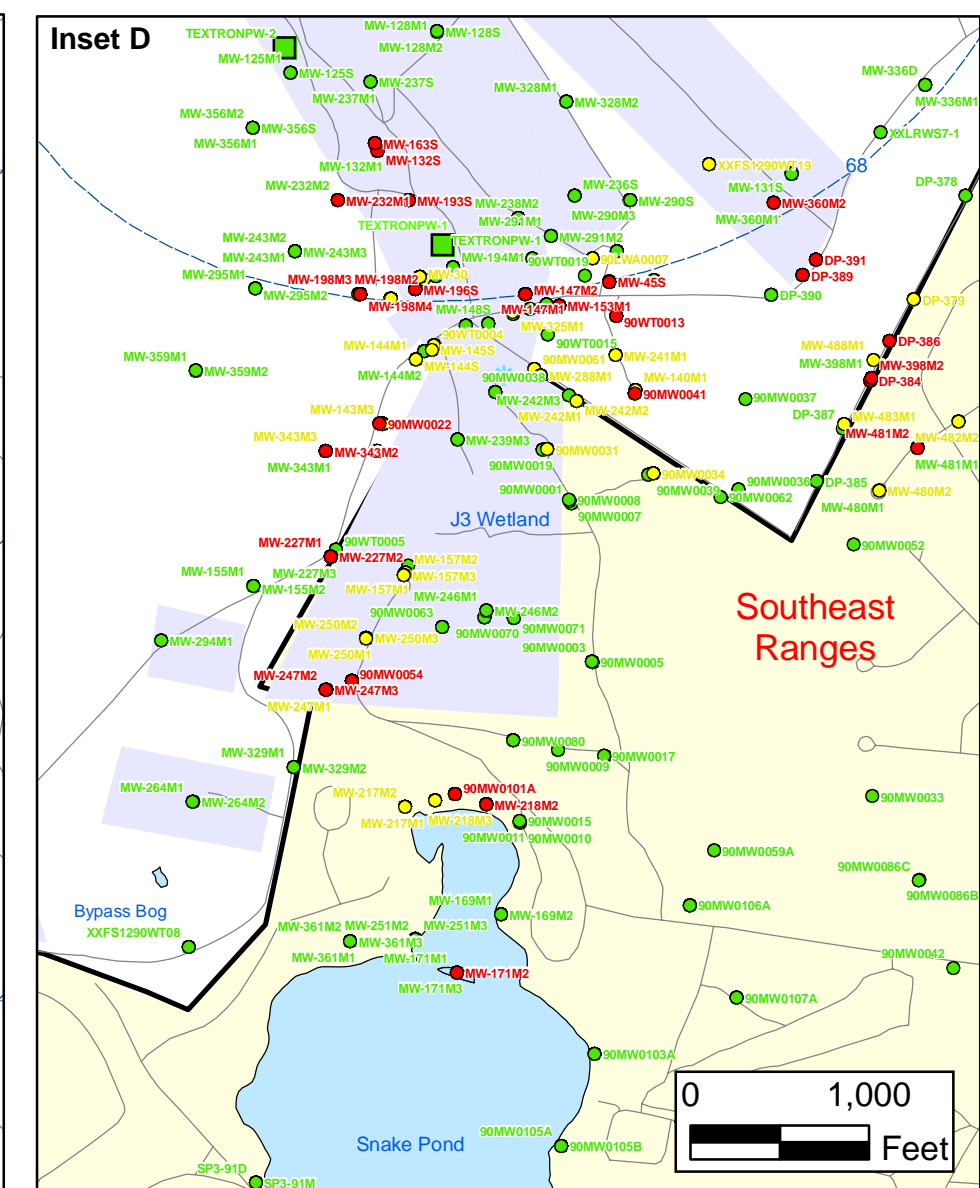
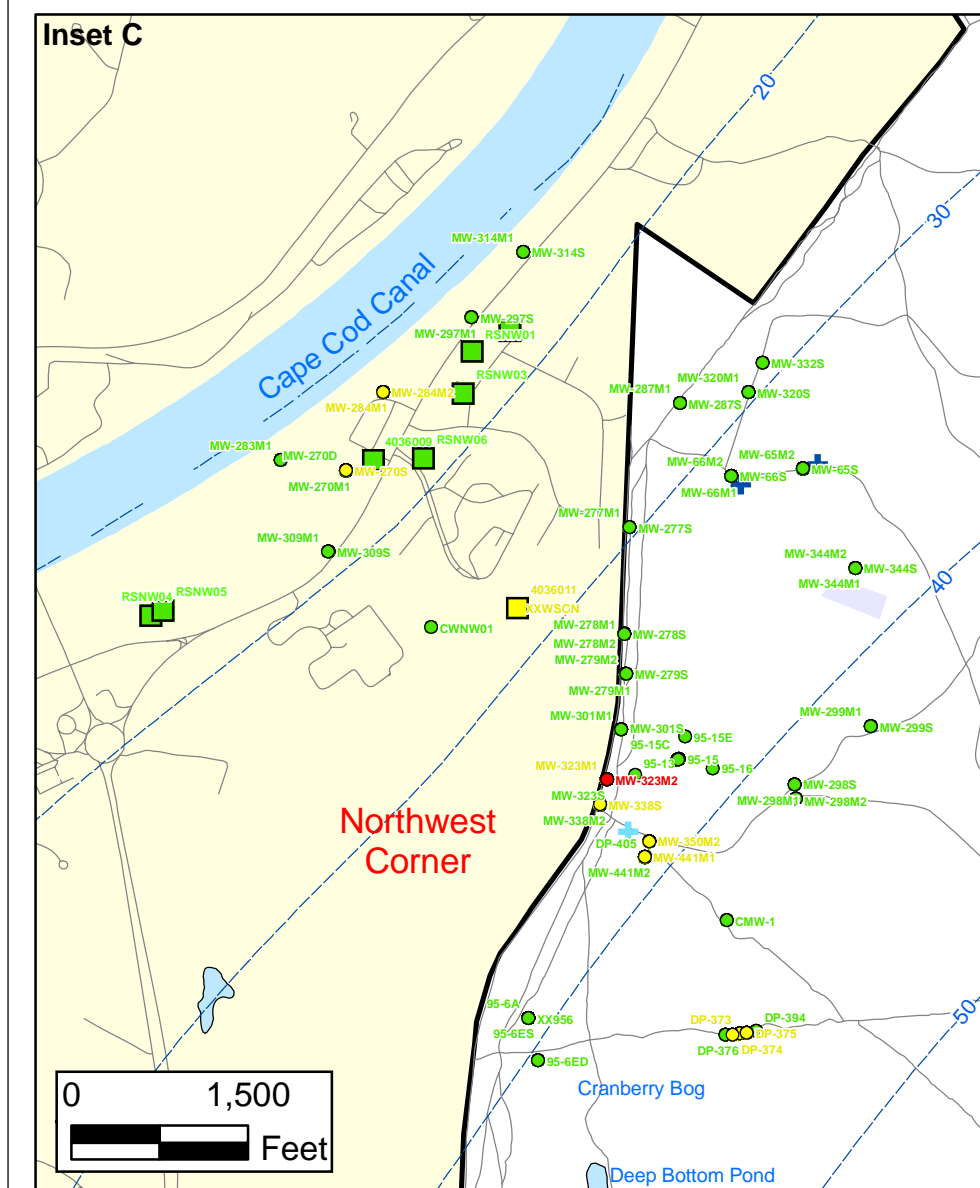
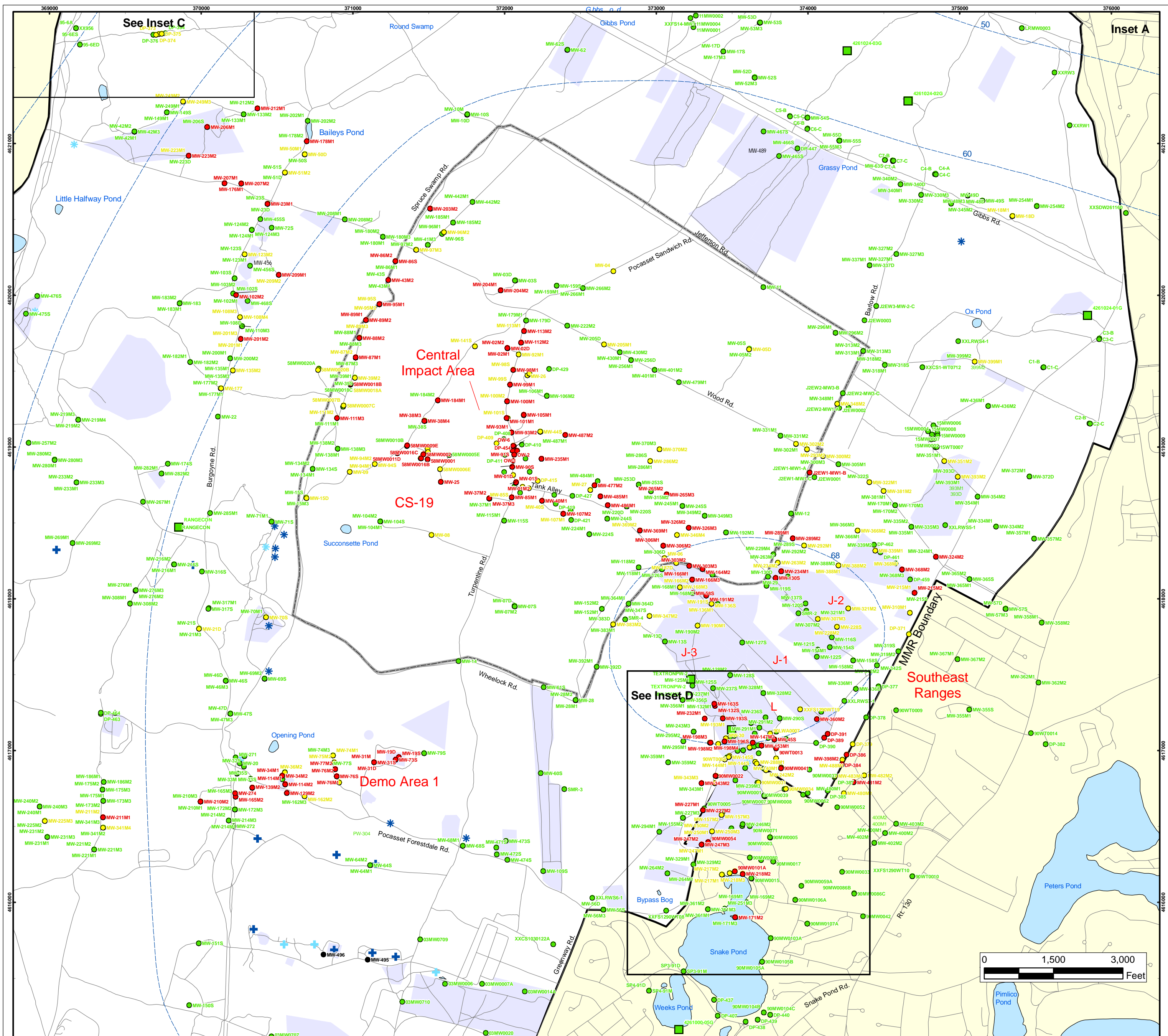


Explosives in Groundwater Compared to Maximum Contaminant Level/Health Advisories Validated Data as of 03/31/08



Explosives in Groundwater Compared to Maximum Contaminant Level/Health Advisories

Validated Data as of 03/31/08

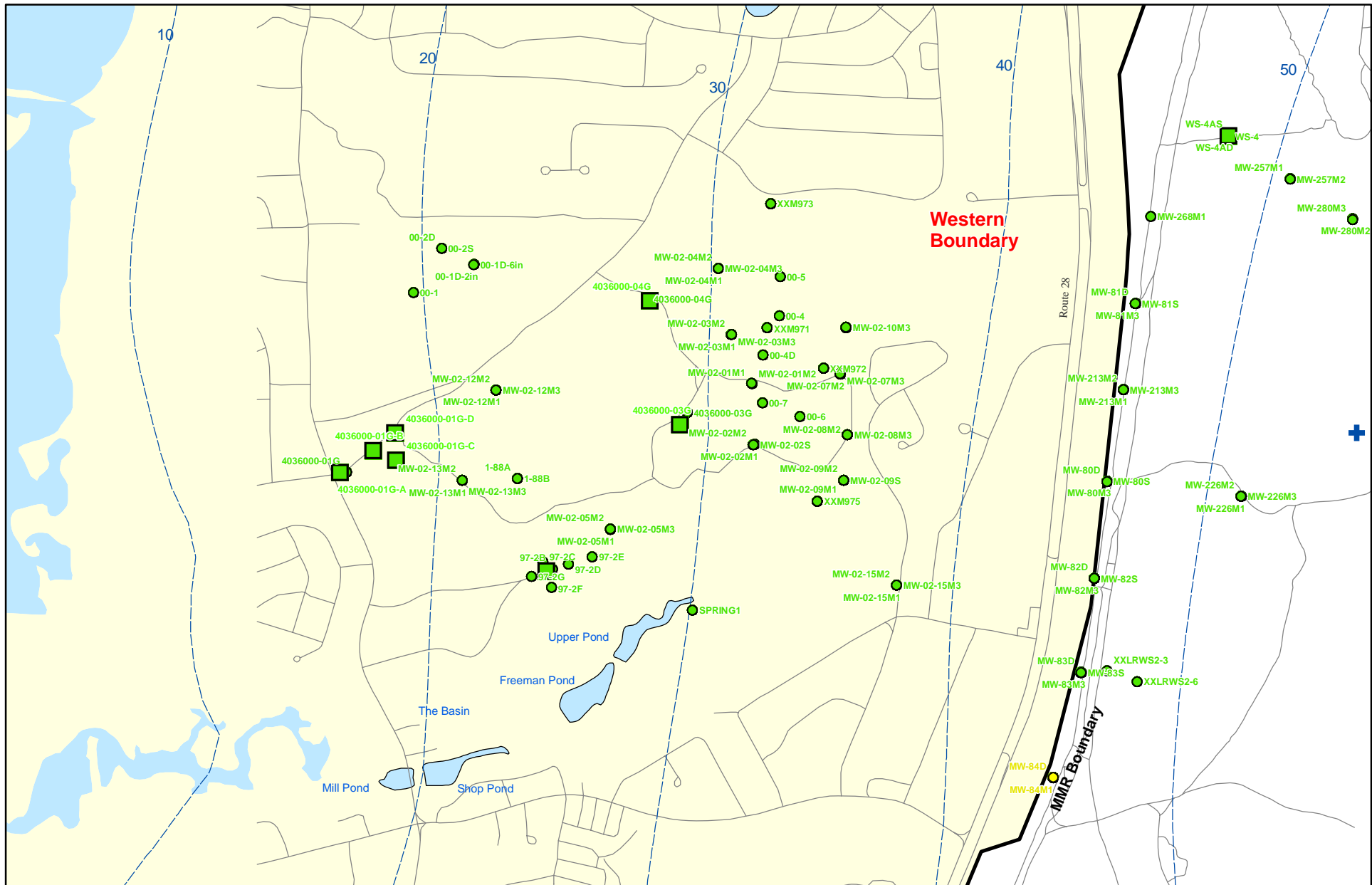
- Validated Detection Greater than or Equal to Maximum Contaminant Level/Health Advisories
- Validated Detection Less than Maximum Contaminant Level/Health Advisories
- Validated Non-Detect
- Data Pending
- Military Range Areas
- + Current Gun Position
- * Current Mortar Position
- + Old Gun Position
- * Old Mortar Position
- Validated Non-Detect Water Supply Well
- Validated Detection Less than Maximum Contaminant Level/Health Advisories Water Supply Well
- Water Table Contour (Feet NGVD), AMEC, September 2003

Note: Map dot colors are representative of the highest historical concentration at each well and not the current concentration level. Historical data presented on this figure range from November 1996 through 2007.

Impact Area Groundwater Study Program
ECC-MMR
Cape Cod, Massachusetts

Sources & Notes
Base map data from US Geological Survey
7 1/2 Minute Topographic Maps
Source: Office of Geographic and
Environmental Information (MassGIS)
Commonwealth of Massachusetts
Executive Office of Environmental Affairs

FIGURE 1
Inset Map



Sources & Notes:
 Base map data from US Geological Survey
 7 1/2 minute Topographic maps.
 Source: Office of Geographic and
 Environmental Information (MassGIS)
 Commonwealth of Massachusetts
 Executive Office of Environmental Affairs

ECC-MMR
 Cape Cod, Massachusetts

- Validated Detection Less than Maximum Contaminant Level/Health Advisories
- Validated Non-Detect
- + Current Gun Position
- Validated Non-Detect Water Supply Well
- Proposed Water Supply Well
- Water Table Contour (Feet NGVD)
AMEC, September 2003

Note: Map dot colors are representative of the highest historical concentration at each well and not the current concentration level.
 Historical data presented on this figure range from November 1996 through 2007.

**Explosives in Groundwater Compared to
 Maximum Contaminant Level/Health Advisories
 Validated Data as of 03/31/08**

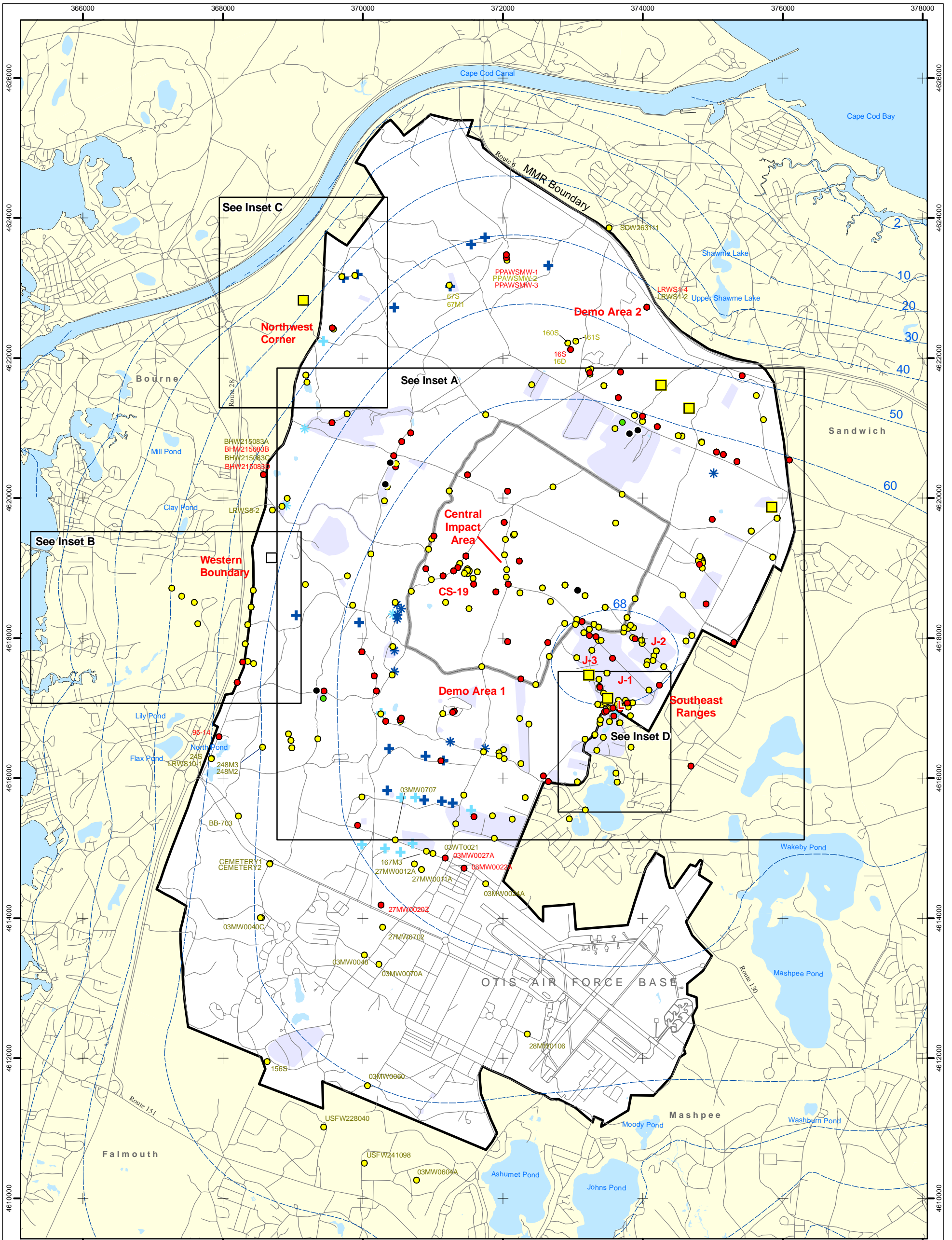


Impact Area
 Groundwater Study Program


FIGURE

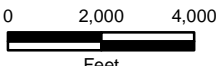
1

Inset Map B



● Validated Detection Greater than or Equal to Maximum Contaminant Level/Health Advisories	+ Current Gun Position	● Data Pending
● Validated Detection Less than Maximum Contaminant Level/Health Advisories	* Current Mortar Position	○ Proposed Monitoring Well
● Validated Non-Detect	+ Old Gun Position	 Validated Detection Less than Maximum Contaminant Level/Health Advisories Water Supply Well
	* Old Mortar Position	 Proposed Water Supply Well
	 Military Range Areas	--- Water Table Contour (Feet above NGVD), AMEC, September 2003



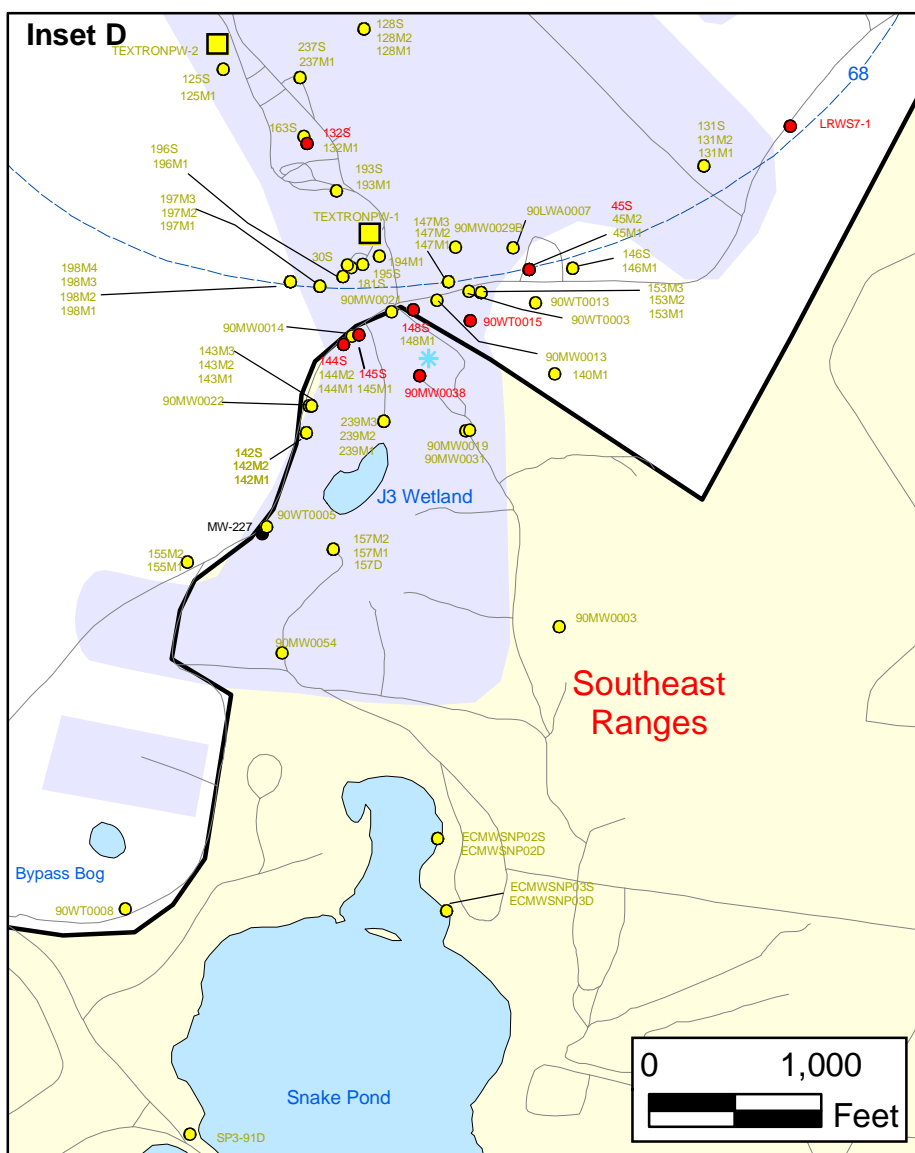
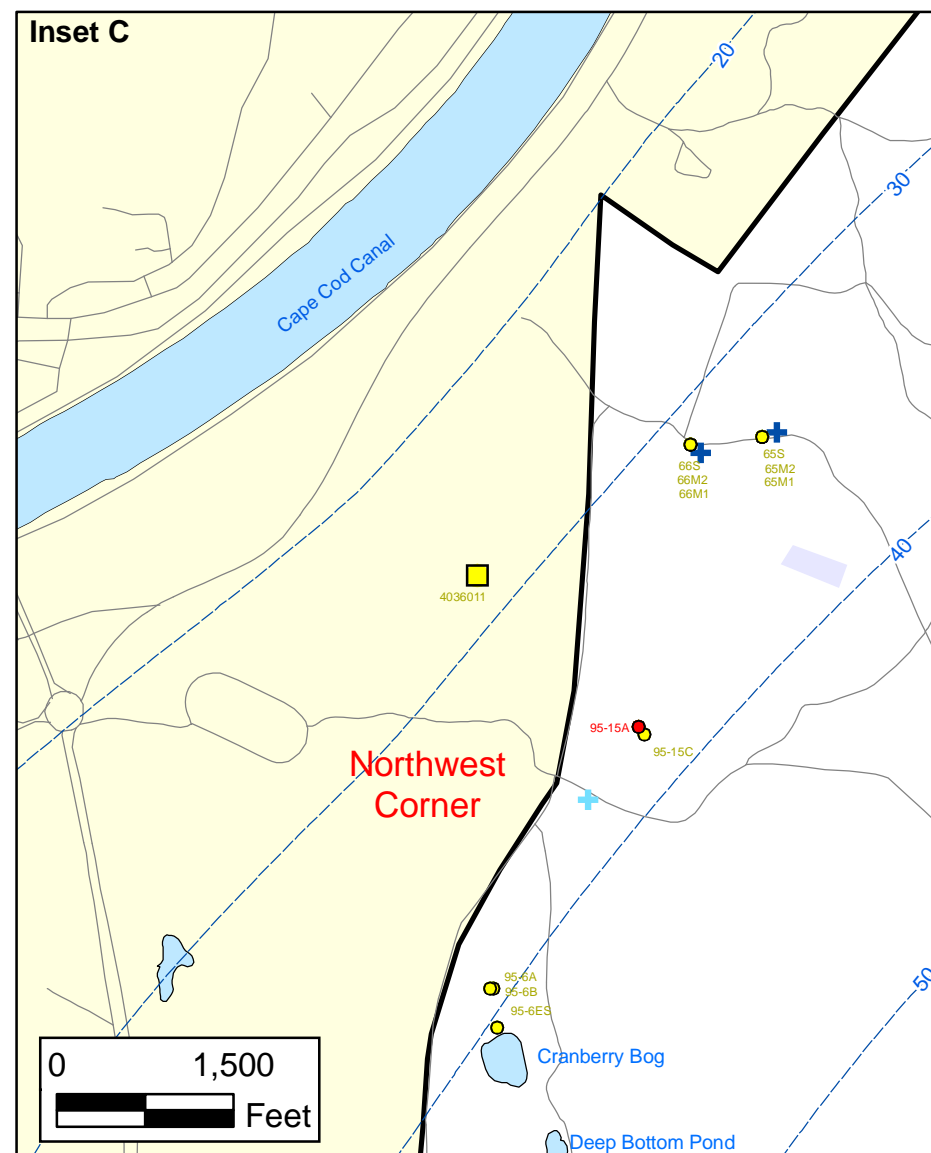
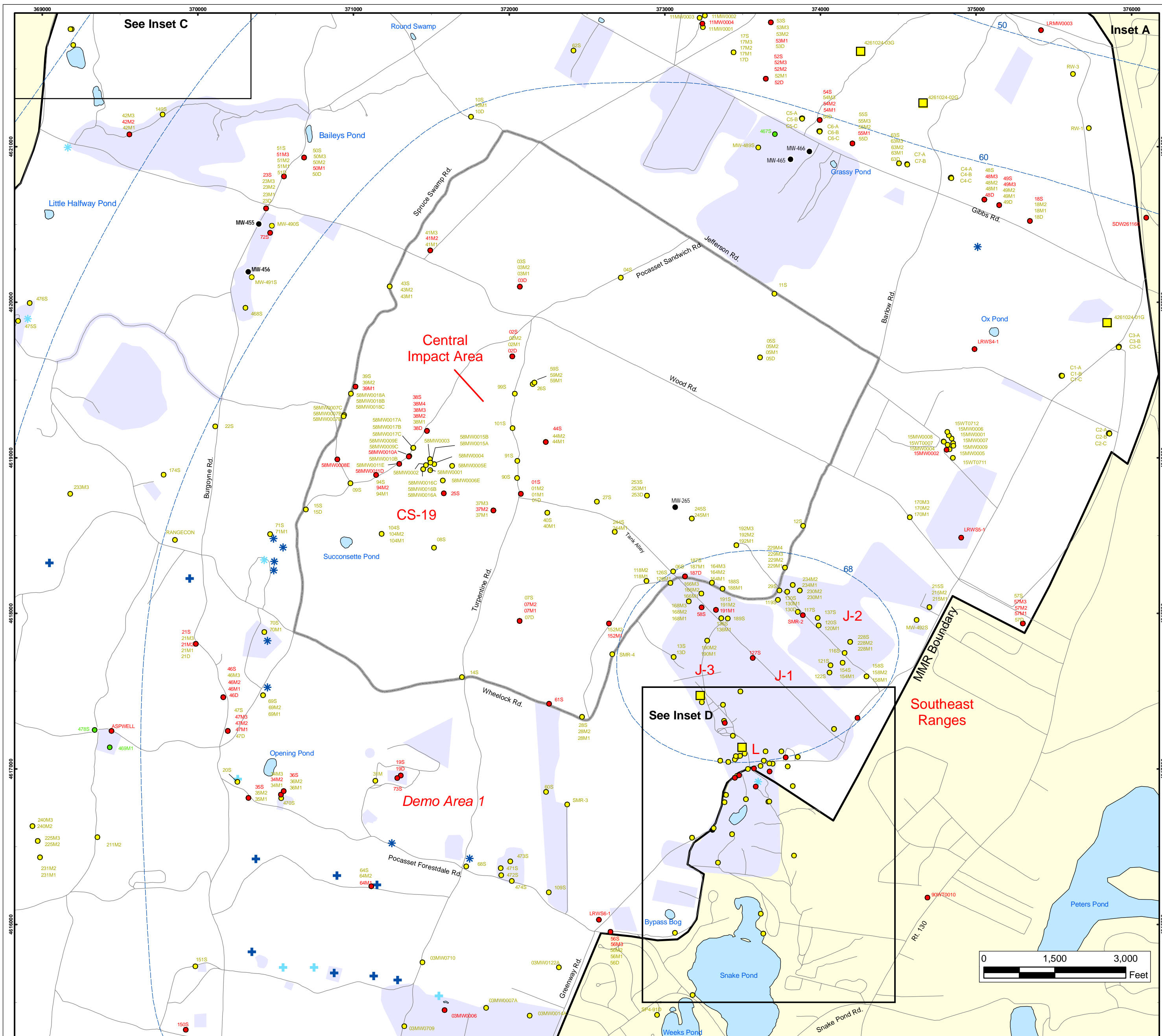


Sources & Notes
 Base map data from US Geological Survey
 7 1/2 minute Topographic Maps
 Source: Office of Geographic and Environmental Information (MassGIS)
 Commonwealth of Massachusetts
 Executive Office of Environmental Affairs

Note: Map dot colors are representative of the highest historical concentration at each well and not the current concentration level. Historical data presented on this figure range from November 1996 through 2007.

Metals in Groundwater Compared to Maximum Contaminant Level/Health Advisories Validated Data as of 03/31/08

AMEC Earth & Environmental, Inc.
Westford, Massachusetts



Metals in Groundwater Compared to Maximum Contaminant Level/Health Advisories

Validated Data as of 03/31/08

- Validated Detection Greater than or Equal to Maximum Contaminant Level/Health Advisories
- Validated Detection Less than Maximum Contaminant Level/Health Advisories
- Validated Non-Detect
- Data Pending
- Proposed Monitoring Well
- Military Range Areas
- + Current Gun Position
- * Current Mortar Position
- + Old Gun Position
- * Old Mortar Position
- Validated Detection Less than Maximum Contaminant Level/Health Advisories Water Supply Well
- Water Table Contour (Feet NGVD), AMEC, September 2003

Note: Map dot colors are representative of the highest historical concentration at each well and not the current concentration level. Historical data presented on this figure range from November 1996 through 2007.

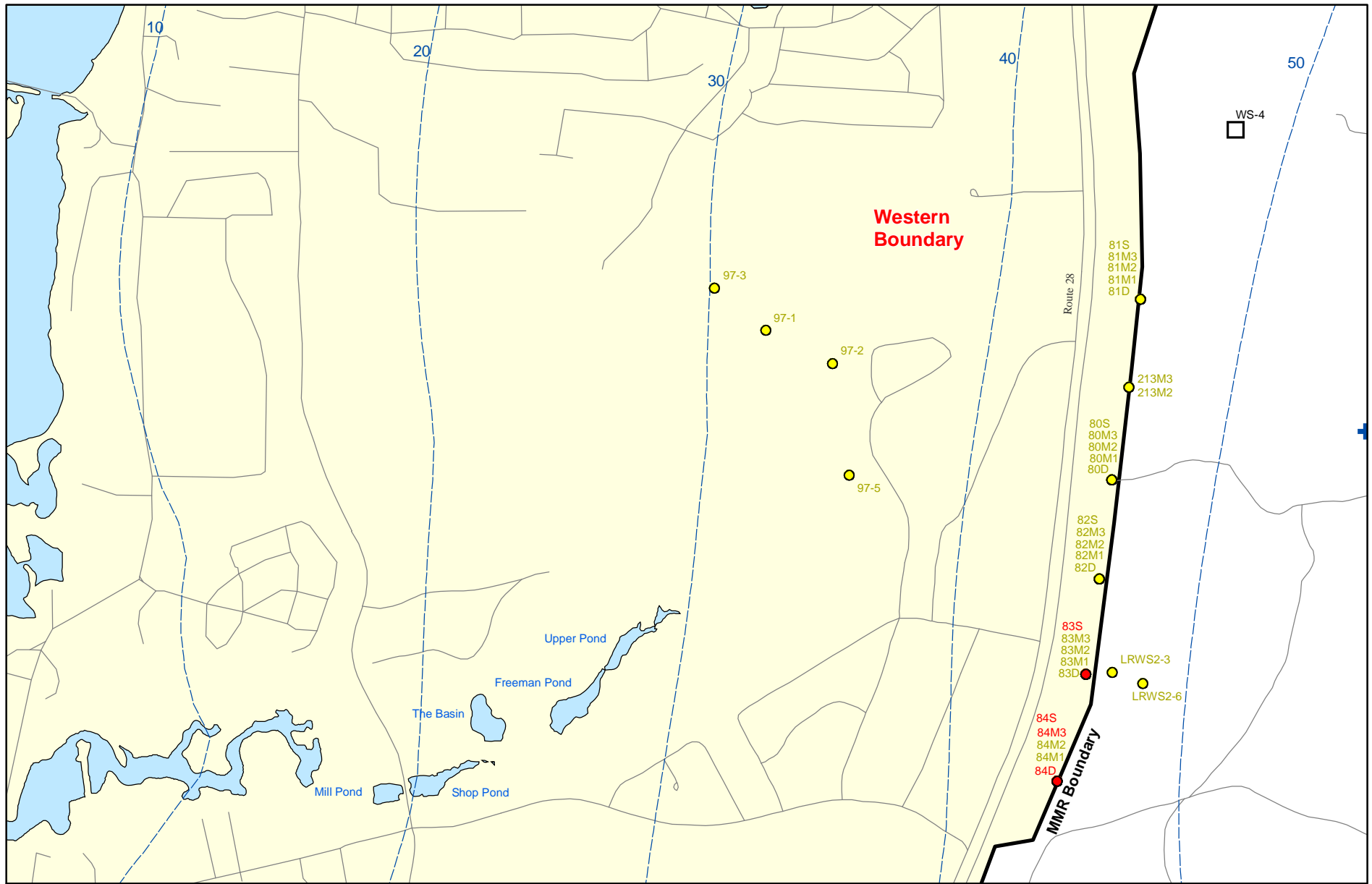
Impact Area
Groundwater Study Program

Sources & Notes
Base map data from US Geological Survey
7 1/2 minute Topographic Maps.
Source: Office of Geographic and
Environmental Information (MassGIS)
Commonwealth of Massachusetts
Executive Office of Environmental Affairs

AMEC Earth & Environmental, Inc.
Westford, Massachusetts

Inset Map

FIGURE
2



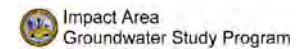
Sources & Notes:
 Base map data from US Geological Survey
 7 1/2 minute Topographic maps.
 Source: Office of Geographic and
 Environmental Information (MassGIS)
 Commonwealth of Massachusetts
 Executive Office of Environmental Affairs

AMEC Earth & Environmental, Inc.
 Westford, Massachusetts

- Validated Detection Greater than or Equal to Maximum Contaminant Level/Health Advisories
- Validated Detection Less than Maximum Contaminant Level/Health Advisories
- Proposed Water Supply Well
- + Current Gun Position
- Water Table Contour (Feet NGVD) AMEC, September 2003

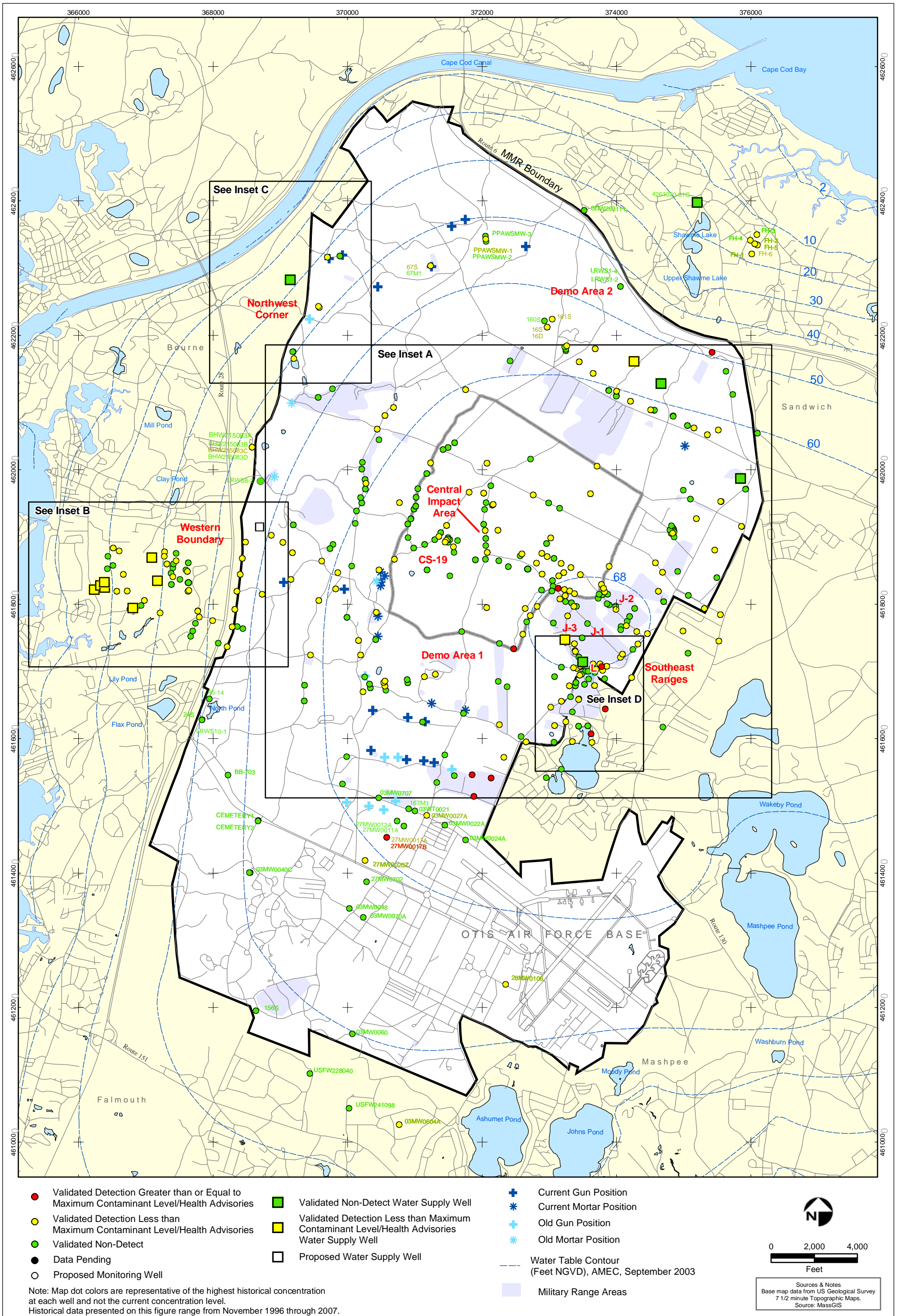
Note: Map dot colors are representative of the highest historical concentration at each well and not the current concentration level.
 Historical data presented on this figure range from November 1996 through 2007.

Metals in Groundwater Compared to Maximum Contaminant Level/Health Advisories Validated Data as of 03/31/08



Inset Map B

FIGURE
2

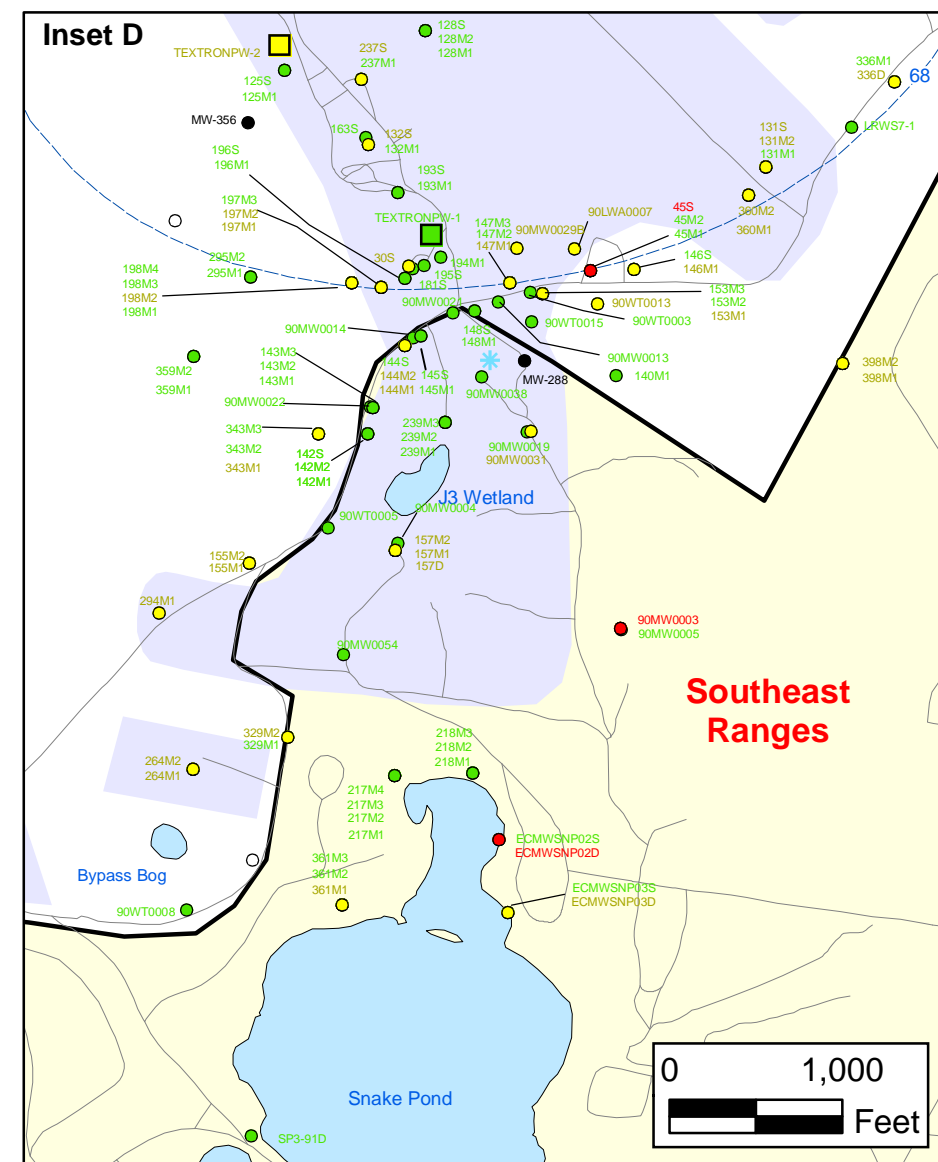
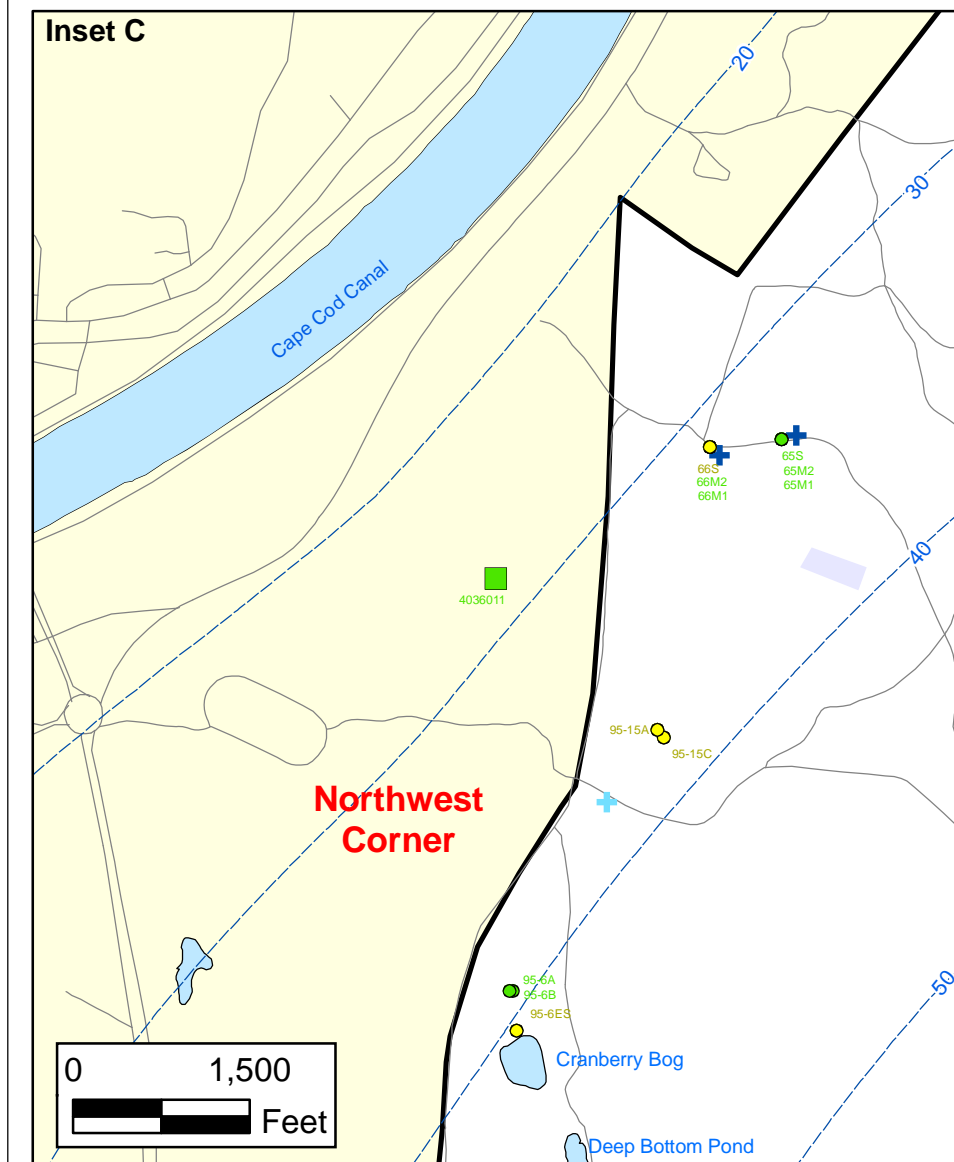
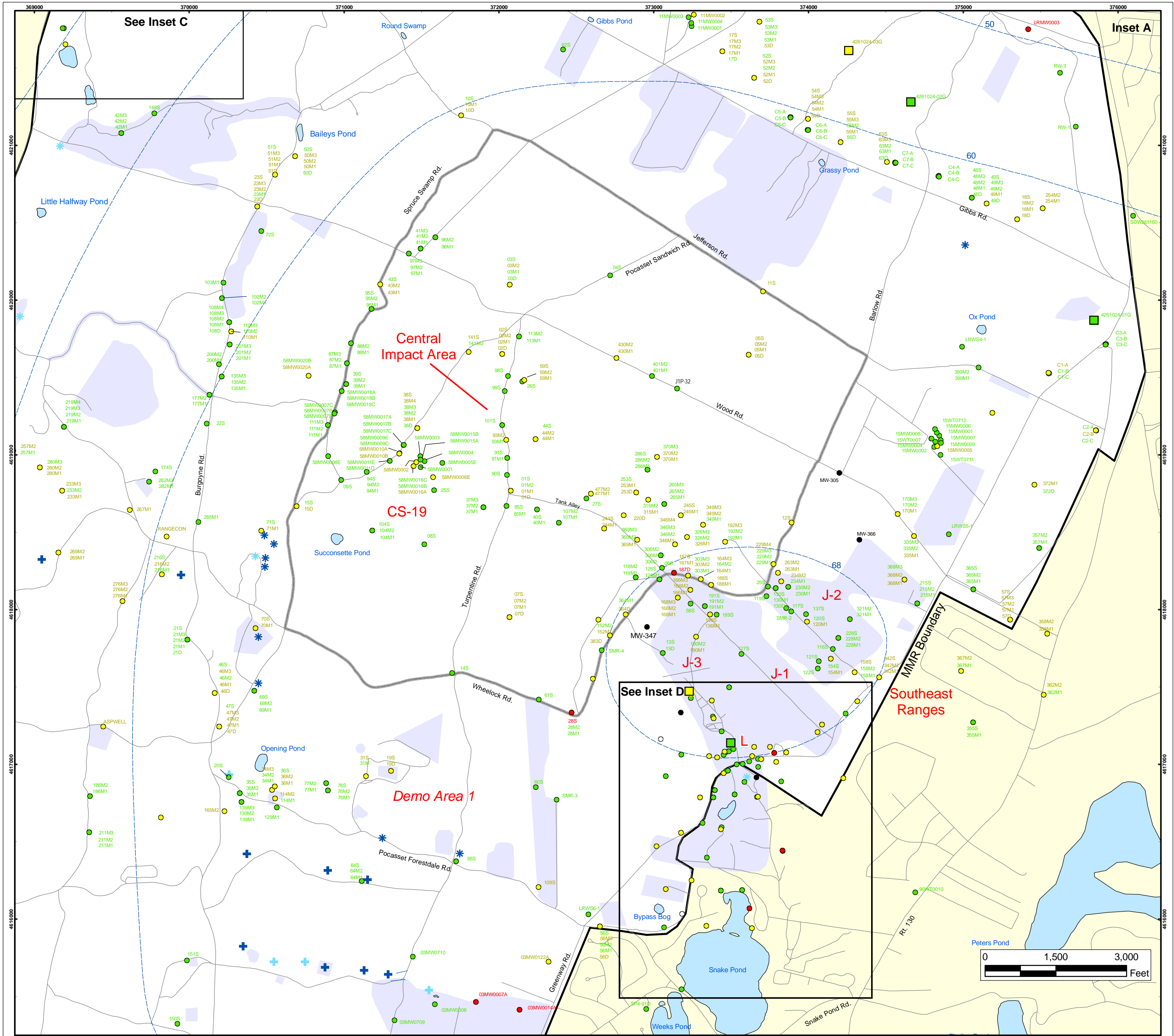


**Volatile Organic Compounds (Excluding Chloroform) in Groundwater
Compared to Maximum Contaminant Level/Health Advisories
Validated Data as of 03/31/08**

AMEC Earth & Environmental, Inc.
Westford, Massachusetts

FIGURE
3





Volatile Organic Compounds (Excluding Chloroform) in Groundwater Compared to Maximum Contaminant Level/Health Advisories Validated Data as of 03/31/08

- Validated Detection Greater than or Equal to Maximum Contaminant Level/Health Advisories
- Validated Detection Less than Maximum Contaminant Level/Health Advisories
- Validated Non-Detect
- Data Pending
- Proposed Monitoring Well
- Military Range Areas
- + Current Gun Position
- * Current Mortar Position
- + Old Gun Position
- * Old Mortar Position
- Validated Non-Detect Water Supply Well
- Validated Detection Less than Maximum Contaminant Level/Health Advisories Water Supply Well
- Water Table Contour (Feet NGVD), AMEC, September 2003

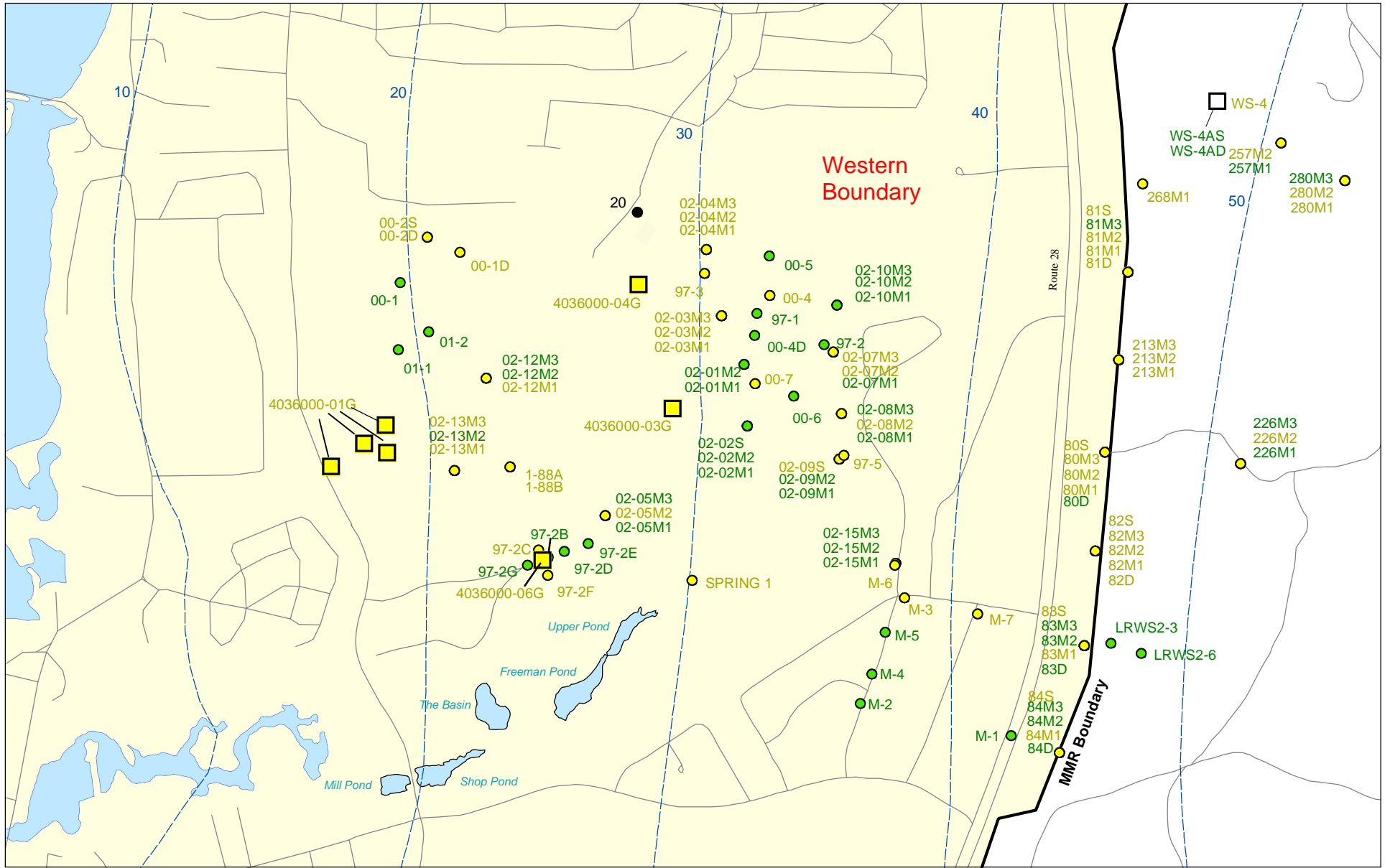
Note: Map dot colors are representative of the highest historical concentration at each well and not the current concentration level. Historical data presented on this figure range from November 1996 through 2007.

AMEC Earth & Environmental, Inc.
Westford, Massachusetts

Sources & Notes
Base map data from US Geological Survey
7 1/2 minute Topographic Maps
Source: Office of Geographic and
Environmental Information (MassGIS)
Commonwealth of Massachusetts
Executive Office of Environmental Affairs

FIGURE
3

Inset Map

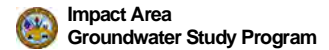


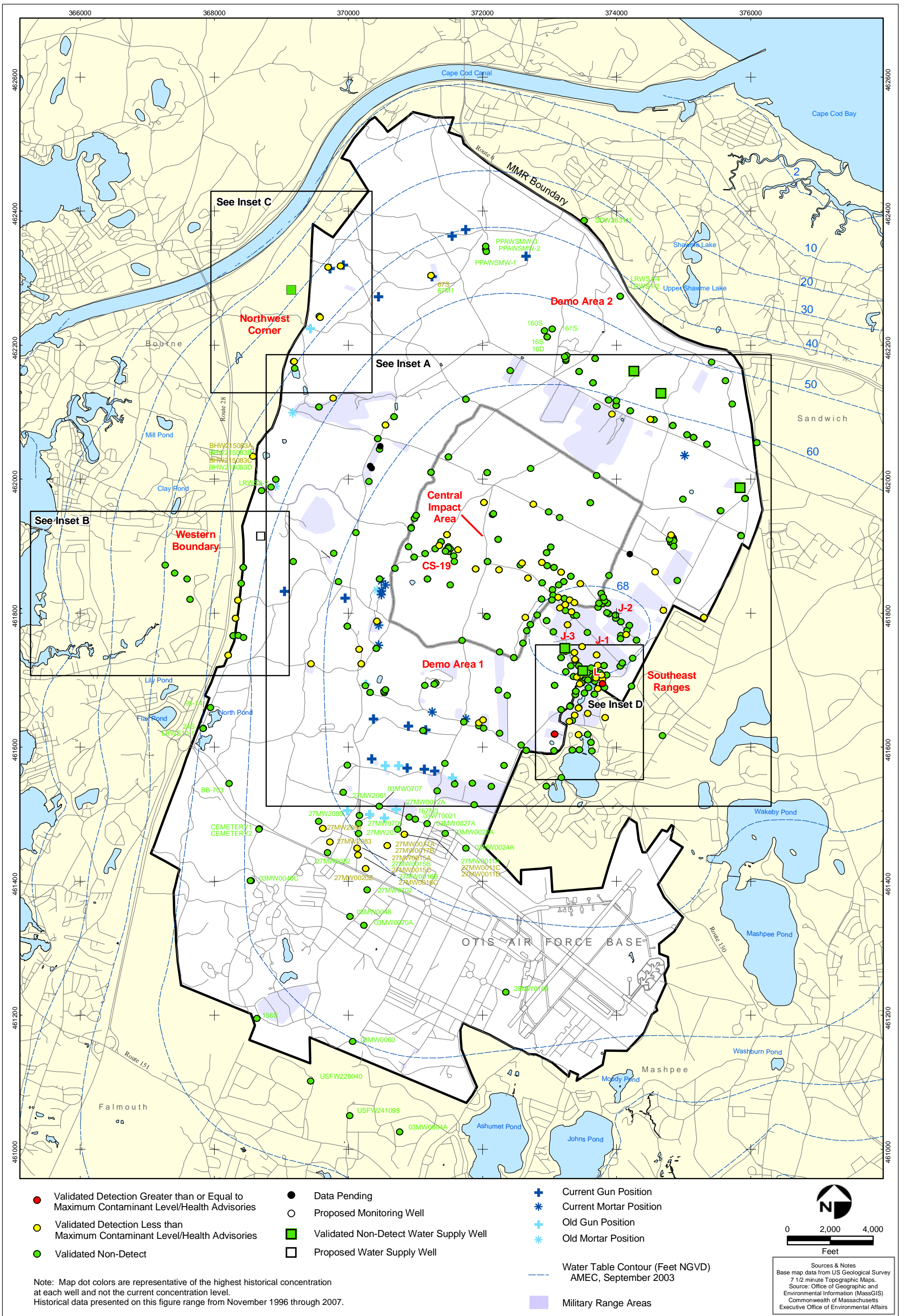
Sources & Notes:
 Base map data from US Geological Survey
 7 1/2 minute Topographic maps.
 Source: Office of Geographic and
 Environmental Information (MassGIS)
 Commonwealth of Massachusetts
 Executive Office of Environmental Affairs

- Validated Detection Less than Maximum Contaminant Level/Health Advisories
- Validated Non-Detect
- Data Pending
- Validated Detection Less than Maximum Contaminant Level/Health Advisories Water Supply Well
- Proposed Water Supply Well
- Water Table Contour (Feet NGVD), AMEC, September 2003

Note: Map dot colors are representative of the highest historical concentration at each well and not the current concentration level.
 Historical data presented on this figure range from November 1996 through 2007.

**Volatile Organic Compounds (Excluding Chloroform)
 in Groundwater Compared to Maximum
 Contaminant Level/Health Advisories
 Validated Data as of 03/31/08**

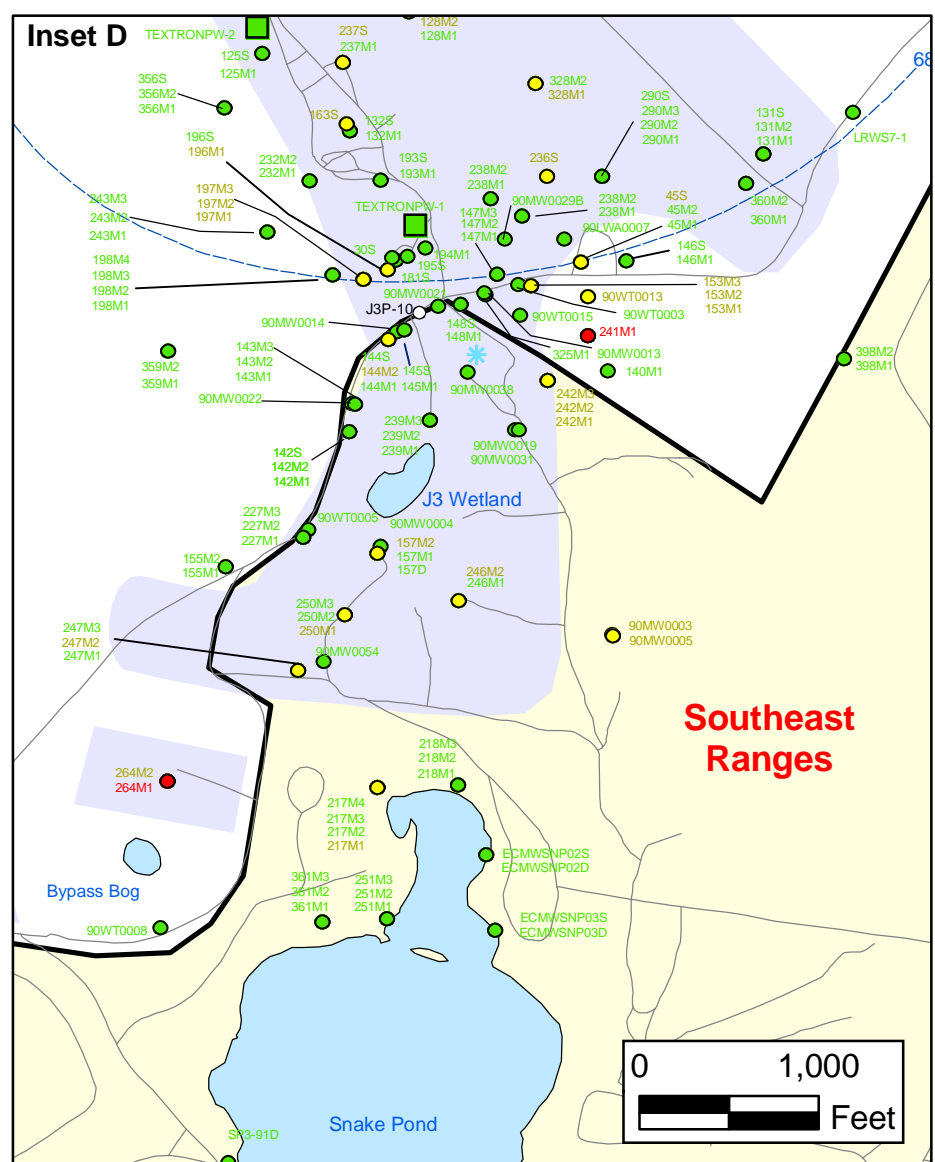
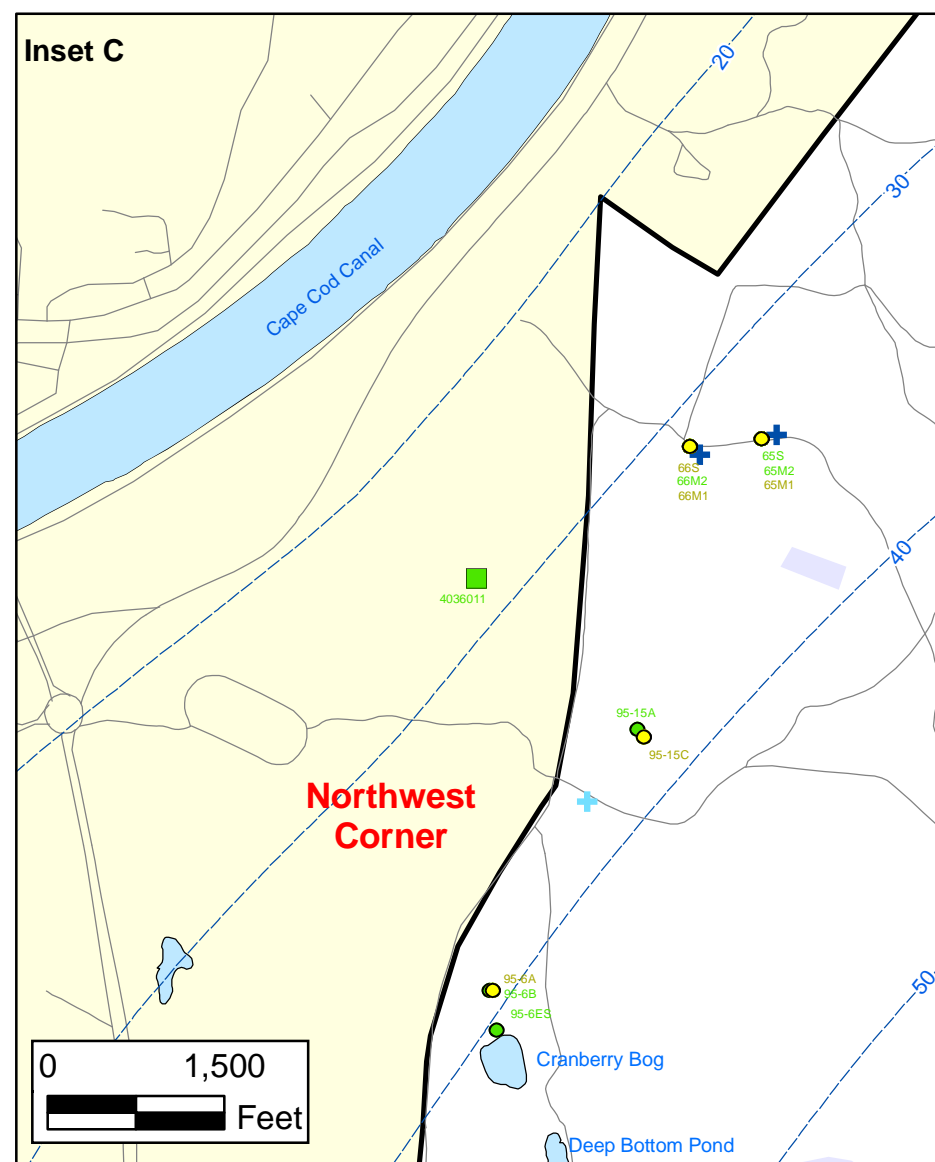
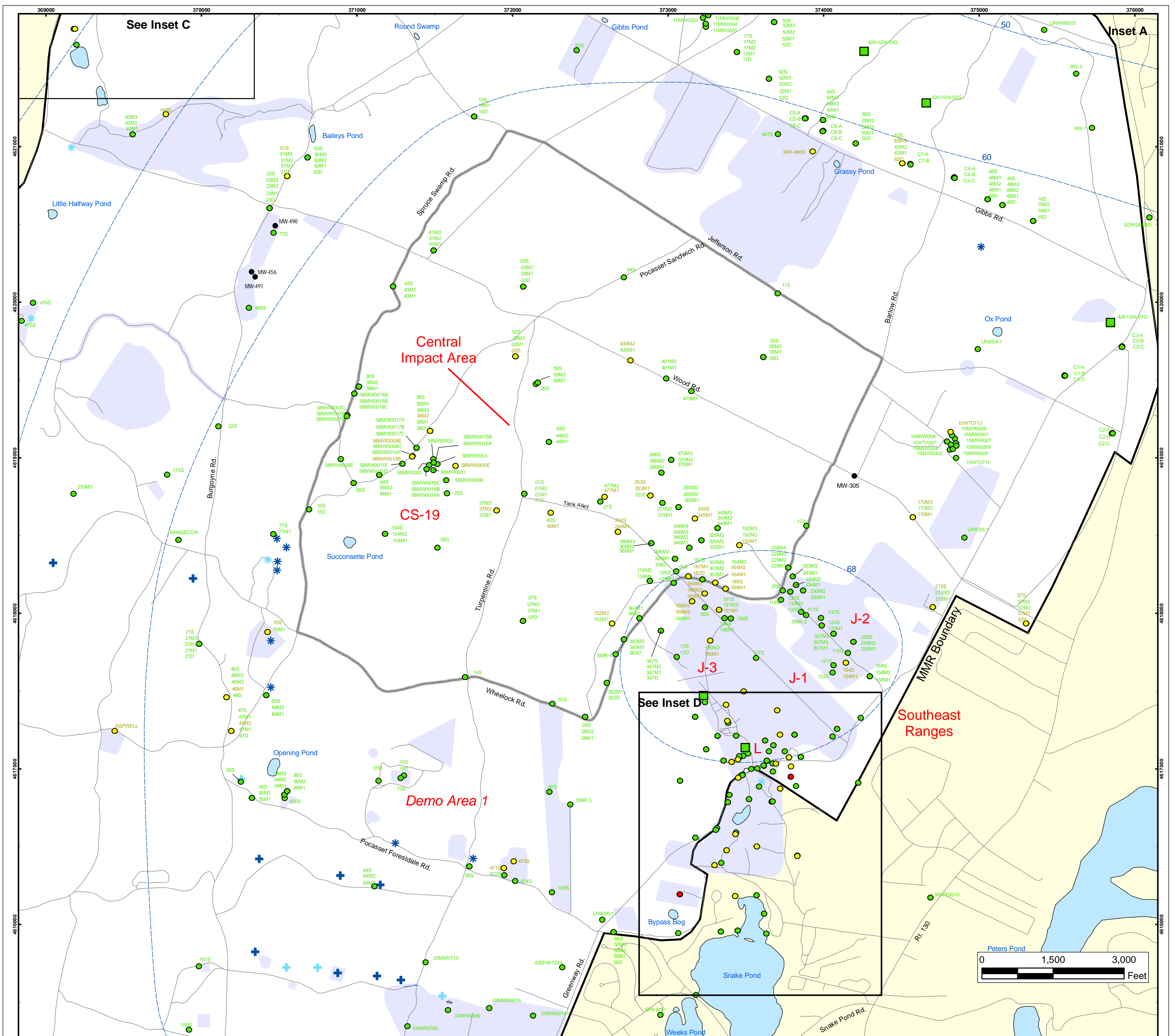




**Semi-Volatile Organic Compounds (Excluding BEHP) in Groundwater
 Compared to Maximum Contaminant Level/Health Advisories
 Validated Data as of 03/31/08**

AMEC Earth & Environmental, Inc.
 Westford, Massachusetts

FIGURE
5



Semi-Volatile Organic Compounds (Excluding BEHP) in Groundwater Compared to Maximum Contaminant Level/Health Advisories Validated Data as of 03/31/08

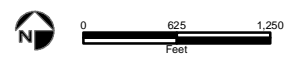
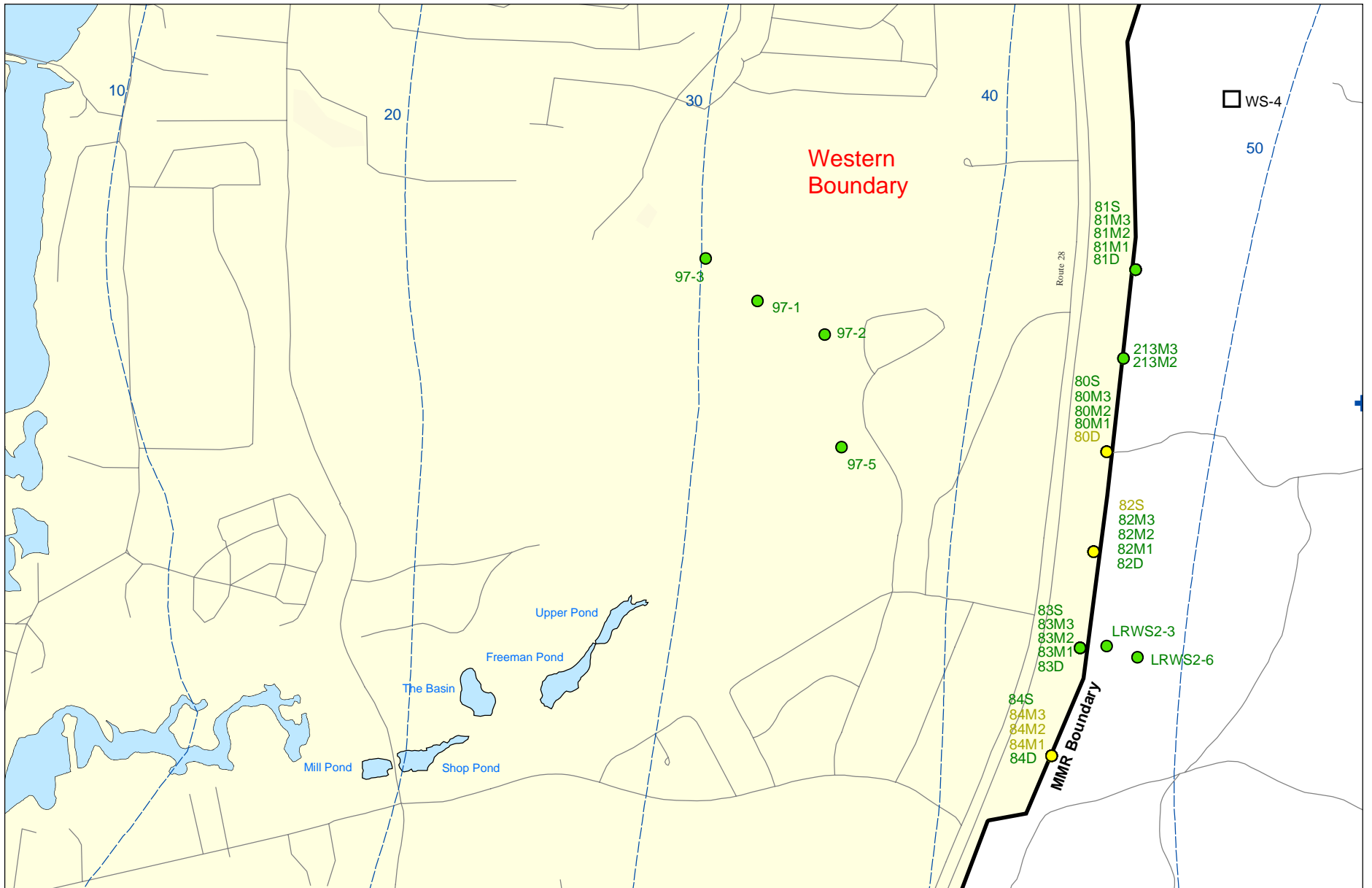
- Validated Detection Greater than or Equal to Maximum Contaminant Level/Health Advisories
- Validated Detection Less than Maximum Contaminant Level/Health Advisories
- Validated Non-Detect
- Data Pending
- Proposed Monitoring Well
- Military Range Areas
- + Current Gun Position
- + Current Mortar Position
- + Old Gun Position
- + Old Mortar Position
- Validated Non-Detect Water Supply Well
- Water Table Contour (Feet NGVD), AMEC, September 2003

Note: Map dot colors are representative of the highest historical concentration at each well and not the current concentration level. Historical data presented on this figure range from November 1996 through 2007.

Impact Area Groundwater Study Program

AMEC Earth & Environmental, Inc.
Westford, Massachusetts

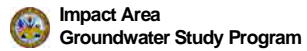
Inset Map
FIGURE 5



Sources & Notes:
 Base map data from US Geological Survey
 7 1/2 minute Topographic maps.
 Source: Office of Geographic and
 Environmental Information (MassGIS)
 Commonwealth of Massachusetts
 Executive Office of Environmental Affairs

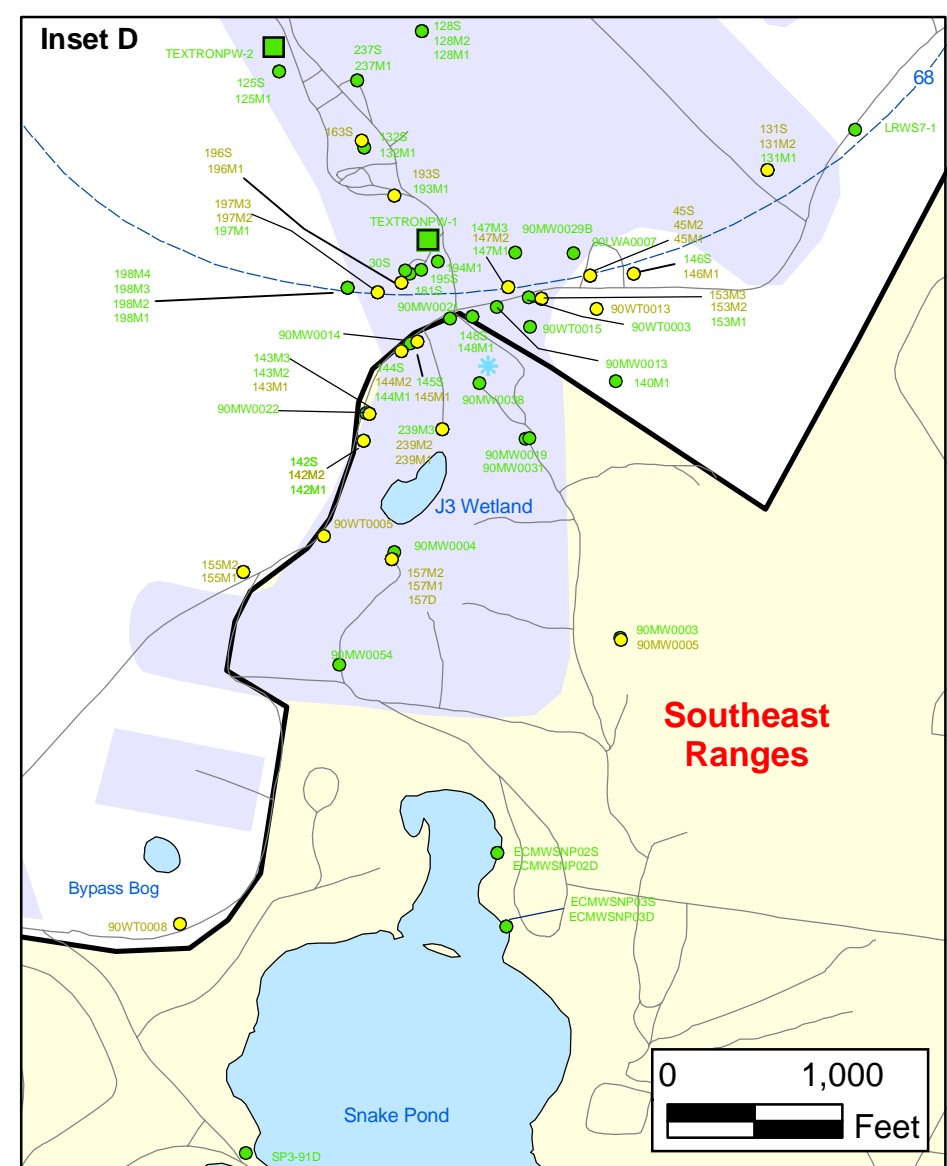
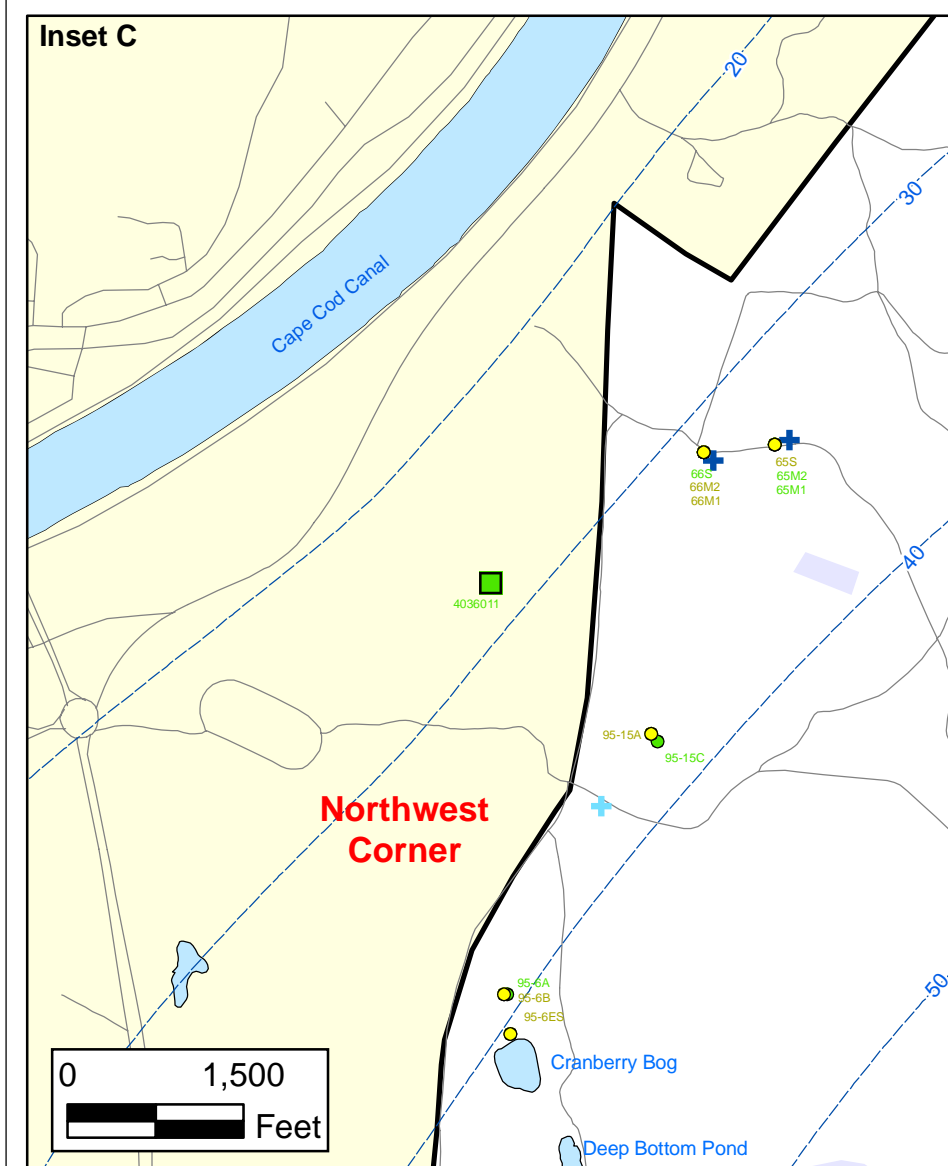
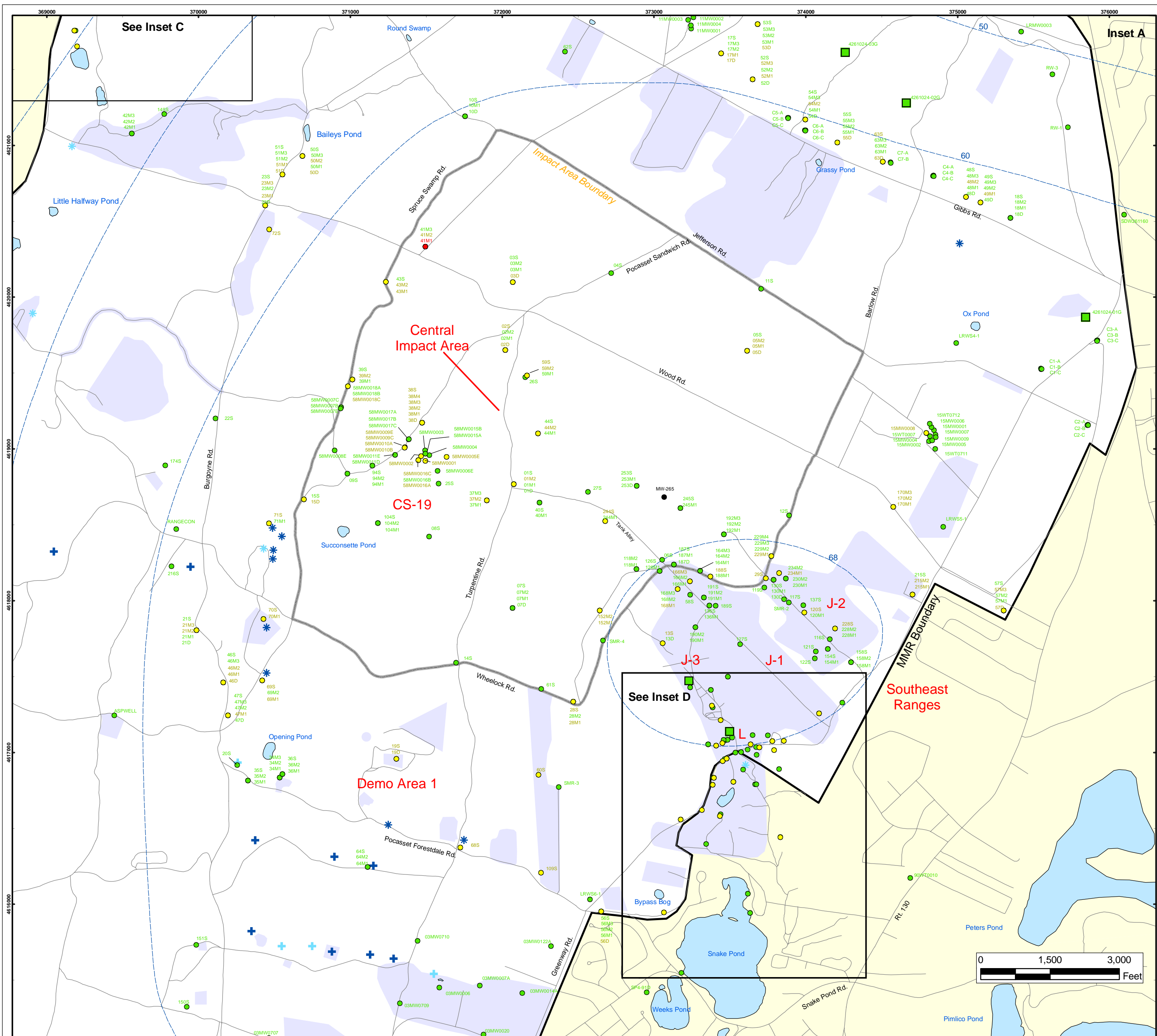
- Validated Detection Less than Maximum Contaminant Level/Health Advisories
- Validated Non-Detect
- Proposed Water Supply Well
- + Current Gun Position
- Water Table Contour (Feet NGVD), AMEC, September 2003

Semi-Volatile Organic Compounds (Excluding BEHP) in Groundwater Compared to Maximum Contaminant Level/Health Advisories
 Validated Data as of 03/31/08



Note: Map dot colors are representative of the highest historical concentration at each well and not the current concentration level. Historical data presented on this figure range from November 1996 through 2007.

Inset Map B **FIGURE 5**



Herbicides and Pesticides in Groundwater Compared to Maximum Contaminant Level/Health Advisories Validated Data as of 03/31/08

- Validated Detection Greater than or Equal to Maximum Contaminant Level/Health Advisories
- Validated Detection Less than Maximum Contaminant Level/Health Advisories
- Validated Non-Detect
- Data Pending
- Proposed Monitoring Well
- Military Range Areas
- ⊕ Current Gun Position
- ⊛ Current Mortar Position
- ⊕ Old Gun Position
- ⊛ Old Mortar Position
- Validated Non-Detect Water Supply Well
- Water Table Contour (Feet NGVD), AMEC, September 2003

Note: Map dot colors are representative of the highest historical concentration at each well and not the current concentration level. Historical data presented on this figure range from November 1996 through 2007.

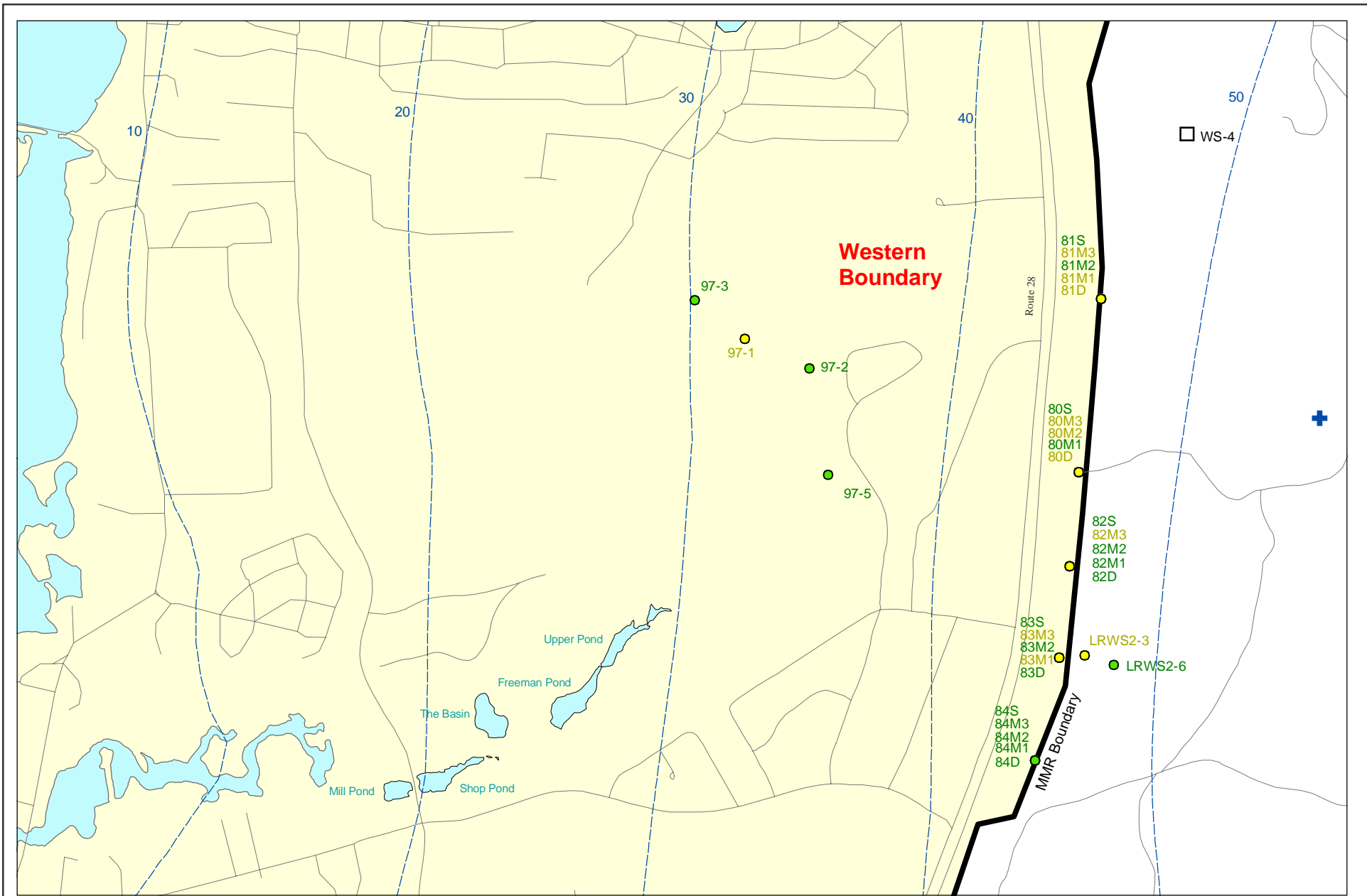
Impact Area Groundwater Study Program

AMEC Earth & Environmental, Inc.
Westford, Massachusetts

Sources & Notes
Base map data from US Geological Survey
7 1/2 minute Topographic Maps
Source: Office of Geographic and Environmental Information (MassGIS)
Commonwealth of Massachusetts
Executive Office of Environmental Affairs

FIGURE
7

Inset Map

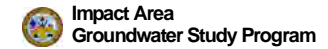


Sources & Notes:
 Base map data from US Geological Survey
 7 1/2 minute Topographic maps.
 Source: Office of Geographic and
 Environmental Information (MassGIS)
 Commonwealth of Massachusetts
 Executive Office of Environmental Affairs

- Validated Detection Less than Maximum Contaminant Level/Health Advisories
- Validated Non-Detect
- Proposed Water Supply Well
- + Current Gun Position
- Water Table Contour (Feet NGVD), AMEC, September 2003

Note: Map dot colors are representative of the highest historical concentration at each well and not the current concentration level. Historical data presented on this figure range from November 1996 through 2007.

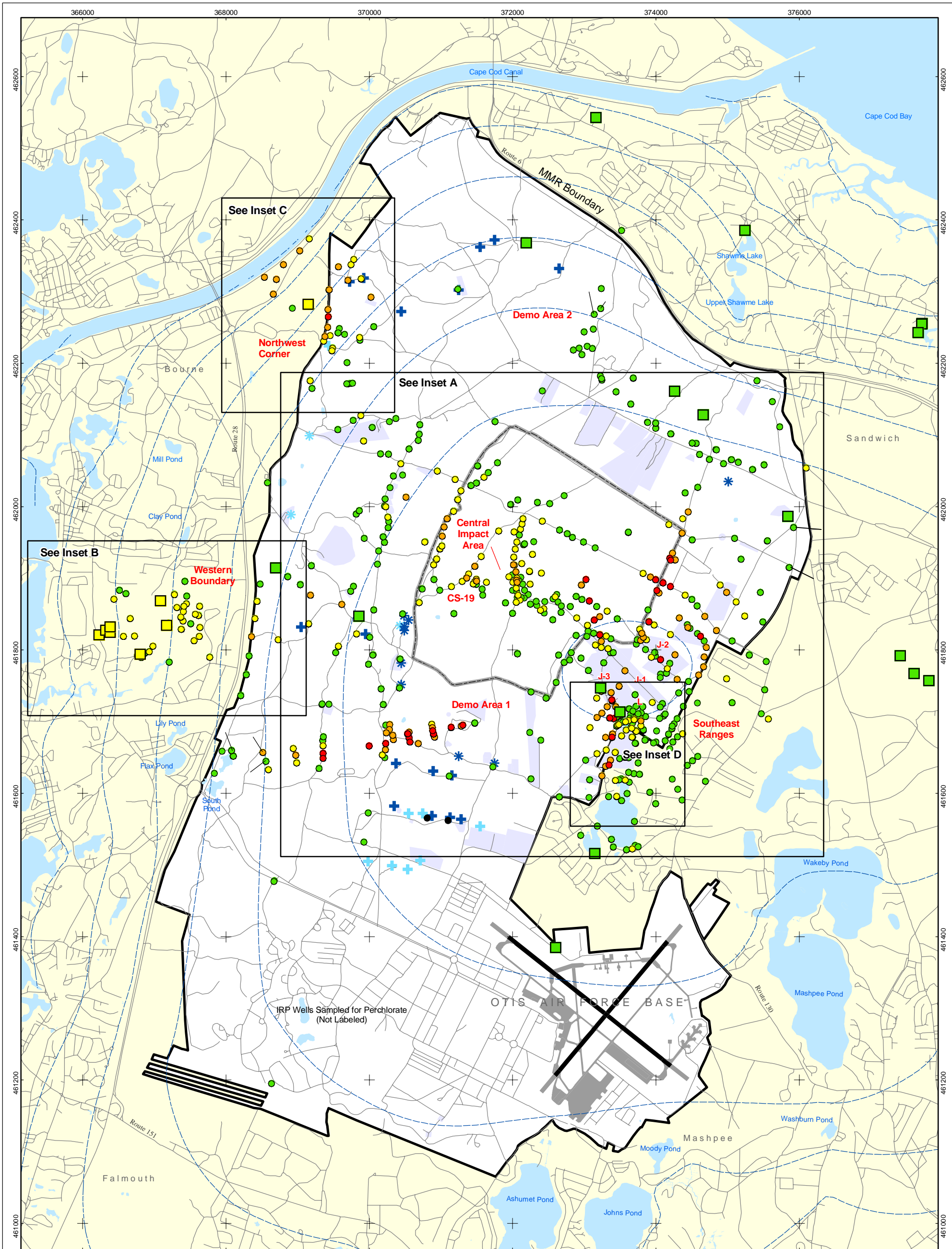
Herbicides & Pesticides in Groundwater Compared to Maximum Contaminant Level/Health Advisories Validated Data as of 03/31/08



AMEC Earth & Environmental, Inc.
 Westford, Massachusetts

Inset Map B

FIGURE
7




- Validated Detection Greater than or Equal to 24 ppb
- Validated Detection Greater than or Equal to 2 and Less than 24 ppb
- Validated Detection Greater than Non-Detect and Less than 2 ppb
- Validated Non-Detect

- Data Pending
- Proposed Monitoring Well
- ⊕ Current Gun Position
- ⊛ Current Mortar Position
- ⊕ Old Gun Position
- ⊛ Old Mortar Position

- Validated Non-Detect Water Supply Well
- Validated Detection Less than 2 ppb Water Supply Well
- Proposed Water Supply Well
- Water Table Contour (Feet NGVD) AMEC, September 2003
- Military Range Areas

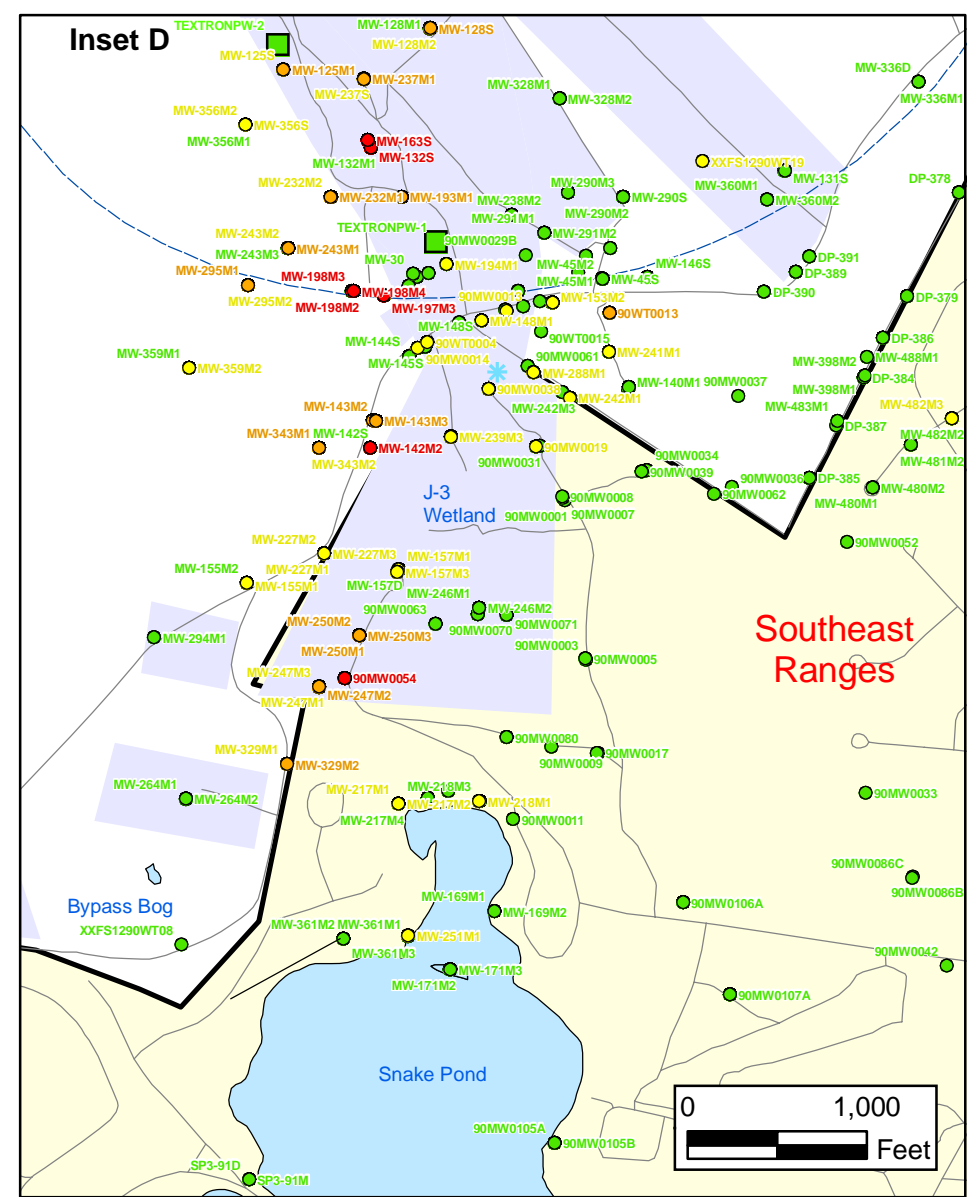
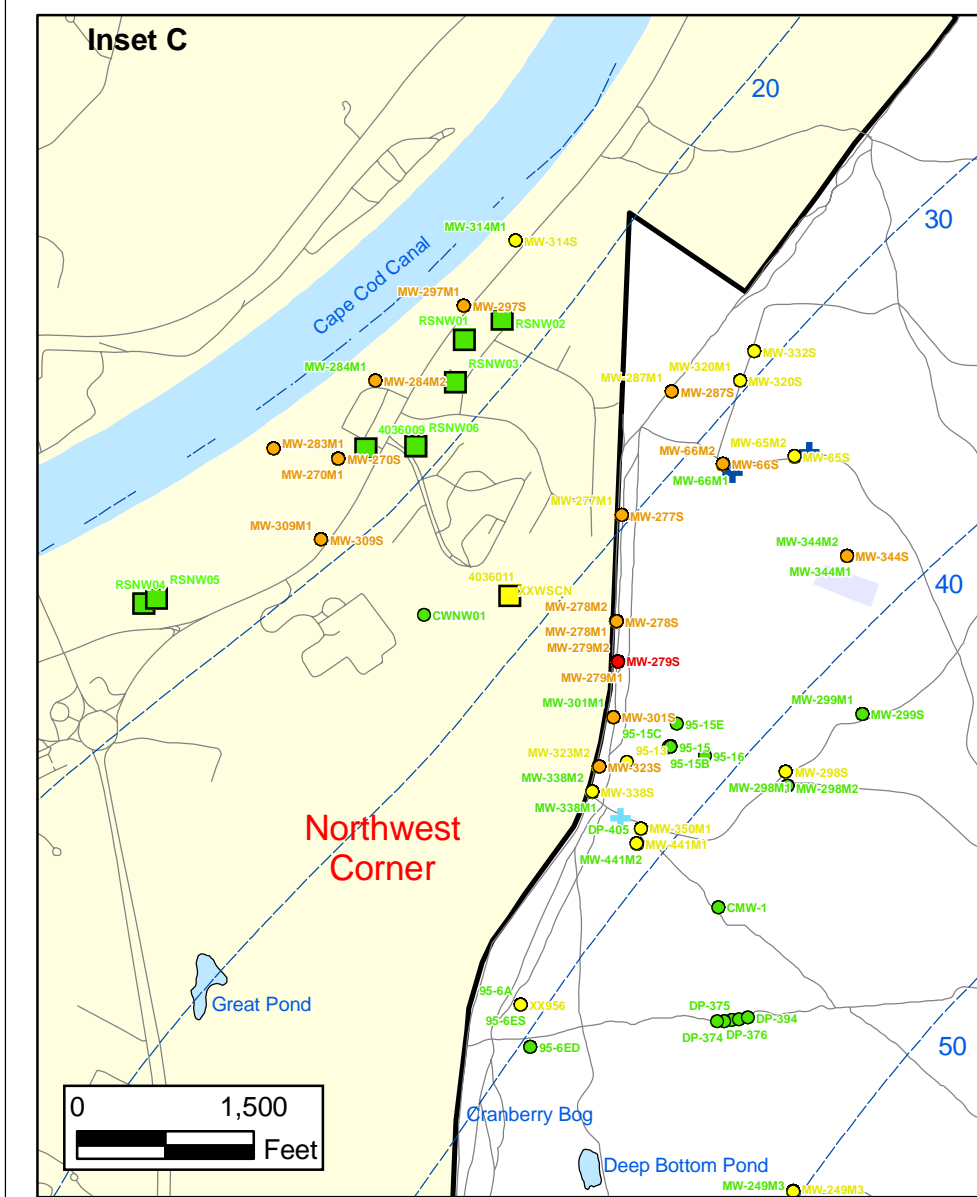
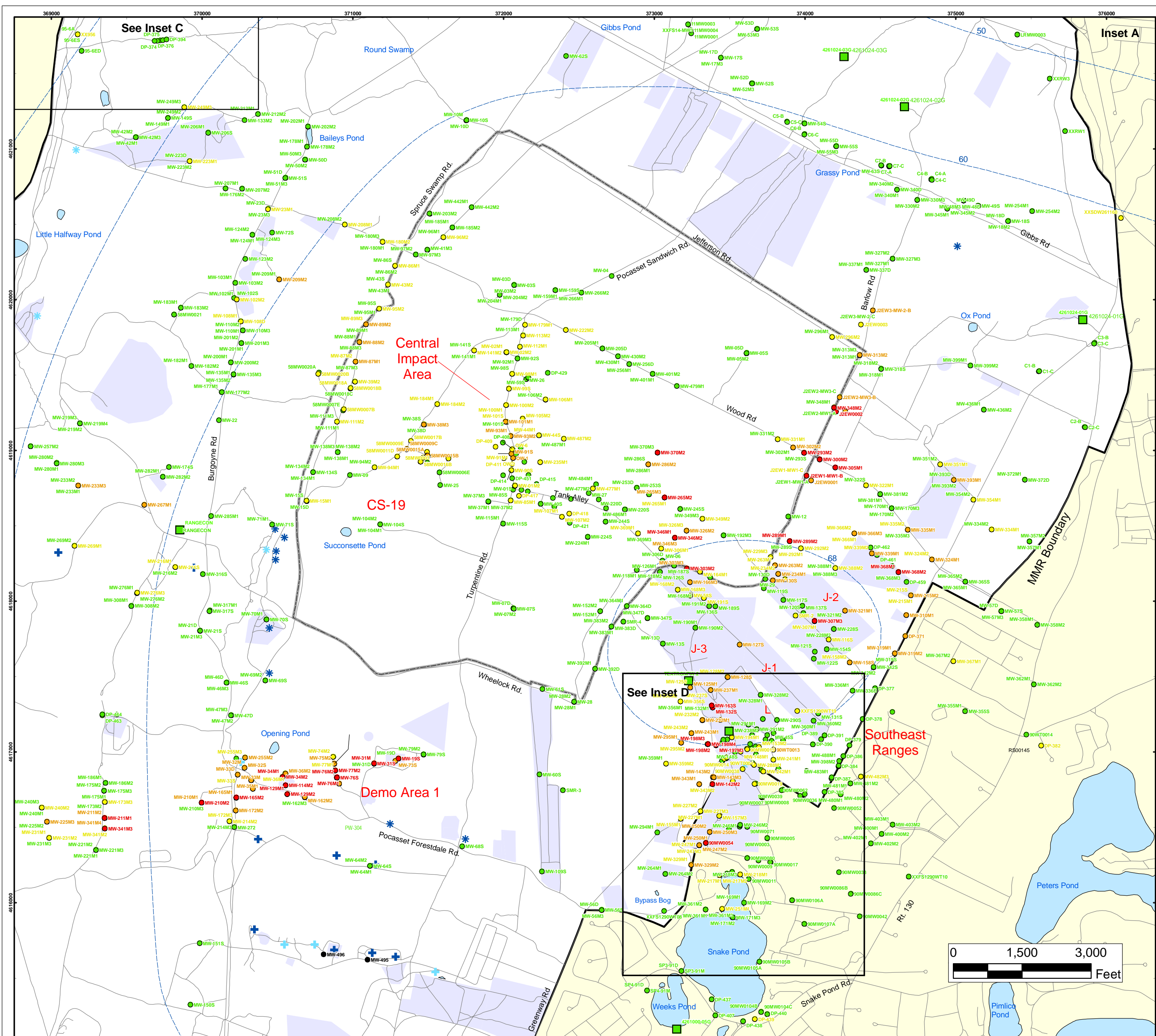
Note: Map dot colors are representative of the highest historical concentration at each well and not the current concentration level. Historical data presented on this figure range from November 1996 through 2007.



0 2,000 4,000
Feet

Sources & Notes
Base map data from US Geological Survey 7 1/2 minute Topographic Maps.
Source: Office of Geographic and Environmental Information (MassGIS) Commonwealth of Massachusetts Executive Office of Environmental Affairs

**Perchlorate in Groundwater
Compared to a 2 ppb Concentration
Validated Data as of 03/31/08**



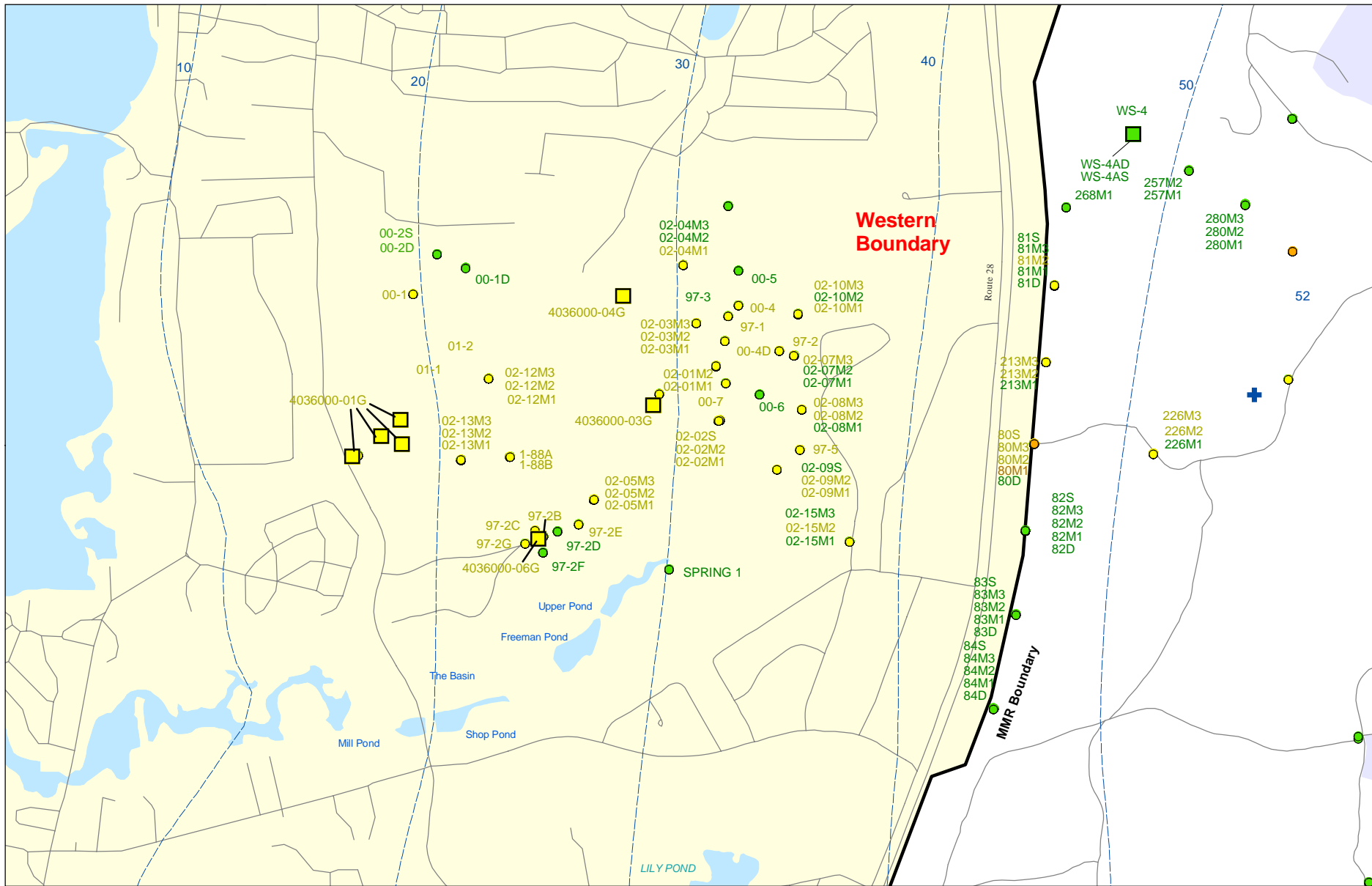
Perchlorate in Groundwater Compared to a 2 PPB Concentration Validated Data as of 03/31/08

- Validated Detection Greater than or Equal to 24 ppb
- Validated Detection Greater than or Equal to 2 and Less than 24 ppb
- Validated Detection Less than 2 ppb
- Validated Non-Detect
- Data Pending
- Military Range Areas
- + Current Gun Position
- * Current Mortar Position
- + Old Gun Position
- * Old Mortar Position
- Validated Non-Detect Water Supply Well
- Validated Detection Less Than 2 ppb Water Supply Well
- Water Table Contour (Feet NGVD), AMEC, September 2003

Note: Map dot colors are representative of the highest historical concentration at each well and not the current concentration level. Historical data presented on this figure range from November 1996 through 2007.

ECC-MMR
Cape Cod, Massachusetts

FIGURE 8
Inset Map



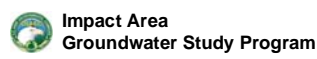
Sources & Notes:
 Base map data from US Geological Survey
 7 1/2 minute Topographic maps.
 Source: Office of Geographic and
 Environmental Information (MassGIS)
 Commonwealth of Massachusetts
 Executive Office of Environmental Affairs

- Validated Detection Greater than or Equal to 2 and Less than 24 ppb
- Validated Detection Greater than Non-Detect and Less than 2 ppb
- Validated Non-Detect

Note: Map dot colors are representative of the highest historical concentration at each well and not the current concentration level.
 Historical data presented on this figure range from November 1996 through 2007.

- Validated Detection Less than 2 ppb Water Supply Well
- Validated Non-Detect Water Supply Well
- + Current Gun Position
- Water Table Contour (Feet NGVD)
AMEC, September 2003

Perchlorate in Groundwater Compared to a 2 ppb Concentration Validated Data as of 03/31/08



Inset Map B

Activity ID	Activity Description	Orig Dur	Rem Dur	Anticipated /Actual Start	Anticipated /Actual Finish	FY08					FY09					FY10					FY11					FY12																	
						F	M	A	M	J	J	A	S	O	N	D	J	F	M	A	M	J	J	A	S	O	N	D	J	F	M	A	M	J	J	A	S	O	N	D	J	F	M
Demolition Area 1						General Notes: A. 55-65 day - Agency Review/Approve Activity Includes: 15-25 days: Agency Review/Comment 15 days: Prepare/Submit RCL 5 days: Agency Review RCL 5 days: Agency Conduct CRM 10 days: Prepare/Submit MOR 5 days: Agency Approve MOR																																					
Demolition Area 1 Soil																																											
DM1782	Prepare Demo 1 Supplemental Post Screening Rpt	345	35	06SEP06A	21MAR08																											Prepare Demo 1 Supplemental Post Screening Rpt											
00145	Agency Review/Approve Draft Demo 1 RRA Soil COWR	599*	68*	22DEC05A	07MAY08	Agency Review/Approve Draft Demo 1 RRA Soil COWR																																					
DM0920	Prepare/Submit Final Demo 1 RRA Soil COWR	20	20	08MAY08	05JUN08	Prepare/Submit Final Demo 1 RRA Soil COWR																																					
Demolition Area 1 Groundwater																																											
CL0100	Agency Review/Approve Draft Demo 1 ESPM Plan	251*	11*	20FEB07A	15FEB08	Agency Review/Approve Draft Demo 1 ESPM Plan																																					
CL0130	Prepare/Submit Final Demo 1 ESPM Plan	20	20	19FEB08	17MAR08	Prepare/Submit Final Demo 1 ESPM Plan																																					
CL0140	Prepare/Submit Dr Demo1 GW Remedial Const Rpt	40	0	26JUN07A	05NOV07A																																						
CL0220	Agency Revw/Appr Dr Demo1 GW Remedial Const Rpt	104*	45*	06NOV07A	04APR08	Agency Revw/Appr Dr Demo1 GW Remedial Const Rpt																																					
CL0240	Prep/Sub Final Demo1 GW Remedial Const Rpt	20	20	07APR08	02MAY08	Prep/Sub Final Demo1 GW Remedial Const Rpt																																					
CL0245	EPA Approve Demo1 GW Remedial Construction Rpt	15	15	05MAY08	23MAY08	EPA Approve Demo1 GW Remedial Construction Rpt																																					
Demolition Area 1																																											
DL0000	Prepare/Submit Draft Demo 1 DD Amendment	45	45	31MAR08	02JUN08	Prepare/Submit Draft Demo 1 DD Amendment																																					
DL0080	Agency Review/Approve Draft Demo1 DD Amendment	55*	55*	03JUN08	19AUG08	Agency Review/Approve Draft Demo1 DD Amendment																																					
DL0100	Prepare/Submit Final Demo 1 DD Amendment	20	20	20AUG08	17SEP08	Prepare/Submit Final Demo 1 DD Amendment																																					
DL0110	EPA Issue Demo 1 DD Amendment	15	15	18SEP08	08OCT08	EPA Issue Demo 1 DD Amendment																																					
J-1 Range																																											
CL0360	Prepare/Submit Draft J-1 South RRA GW COWR	66	21	15OCT07A	03MAR08	Prepare/Submit Draft J-1 South RRA GW COWR																																					
CL0440	Agency Review/Approve Draft J-1 Sth RRA GW COWR	55*	55*	04MAR08	19MAY08	Agency Review/Approve Draft J-1 Sth RRA GW COWR																																					
CL0460	Prepare/Submit Final J-1 South RRA GW COWR	20	20	20MAY08	17JUN08	Prepare/Submit Final J-1 South RRA GW COWR																																					
U1100	Scoping MtgDraft J-1 Sth/Nth UXO SourceAssess WP	1	1	09JUN08*	09JUN08	Scoping MtgDraft J-1 Sth/Nth UXO SourceAssess WP																																					
U1105	Prp/Sbmt Draft J-1 Sth/Nth UXO SourceAssess WP	30	30	10JUN08	22JUL08	Prp/Sbmt Draft J-1 Sth/Nth UXO SourceAssess WP																																					
U1110	Agency Rev/Appr Drft J-1Sth/Nth UXO Source As WP	65	65	23JUL08	23OCT08	Agency Rev/Appr Drft J-1Sth/Nth UXO Source As WP																																					
U1120	Prep/Sbmt Final J-1 Sth/Nth UXO SourceAssess WP	20	20	24OCT08	21NOV08	Prep/Sbmt Final J-1 Sth/Nth UXO SourceAssess WP																																					
U1130	Incorporate J-1 Sth/Nth UXO Source Assessment WP	60	60	22NOV08	23JAN09	Incorporate J-1 Sth/Nth UXO Source Assessment WP																																					
10066	Prepare/Submit Draft J-1 South RI/FS Rpt	373	235	16JUL07A	23JAN09	Prepare/Submit Draft J-1 South RI/FS Rpt																																					
10071	Agency Review/Approve Drft J-1 South RI/FS	65*	65*	26JAN09	27APR09	Agency Review/Approve Drft J-1 South RI/FS																																					
10088	Prepare/Submit Final J-1 South RI/FS Rpt	20	20	28APR09	26MAY09	Prepare/Submit Final J-1 South RI/FS Rpt																																					

Activity ID	Activity Description	Orig Dur	Rem Dur	Anticipated /Actual Start	Anticipated /Actual Finish	FY08												FY09												FY10												FY11												FY12											
						J	F	M	A	M	J	J	A	S	O	N	D	J	F	M	A	M	J	J	A	S	O	N	D	J	F	M	A	M	J	J	A	S	O	N	D	J	F	M	A	M	J	J	A	S	O	N	D	J	F	M	A	M	J	J	A	S	O	N	D
10116	Prepare/Submit Draft J-1 North RI/FS Rpt	326	235	20SEP07A	23JAN09	Prepare/Submit Draft J-1 North RI/FS Rpt																																																											
10121	Agency Review/Approve Draft J-1 North RI/FS	65*	65*	26JAN09	27APR09	Agency Review/Approve Draft J-1 North RI/FS																																																											
10138	Prepare/Submit Final J-1 North RI/FS Rpt	20	20	28APR09	26MAY09	Prepare/Submit Final J-1 North RI/FS Rpt																																																											
R1065	Prep/Subm Near Term Plume Migration Assess J-1N	41	41	01FEB08*	31MAR08	Prep/Subm Near Term Plume Migration Assess J-1N																																																											
R1000	Prepare/Submit Draft J-1 North GW RRA	132	132	01AUG08*	10FEB09	Prepare/Submit Draft J-1 North GW RRA																																																											
R1010	Agency Review/Approve Draft J-1 North GW RRA	65	65	11FEB09	13MAY09	Agency Review/Approve Draft J-1 North GW RRA																																																											
R1040	Design J-1 North GW RRA	88	88	05MAR09	08JUL09	Design J-1 North GW RRA																																																											
R1020	Prepare/Submit Final J-1 North GW RRA	20	20	14MAY09	11JUN09	Prepare/Submit Final J-1 North GW RRA																																																											
R1060	Prepare/Submit Draft J-1 North GW RRA SPM Plan	60	60	26JUN09	21SEP09	Prepare/Submit Draft J-1 North GW RRA SPM Plan																																																											
R1070	Agency Review/Approve Draft J-1N GW RRA SPM Plan	65	65	22SEP09	24DEC09	Agency Review/Approve Draft J-1N GW RRA SPM Plan																																																											
R1050	Construct/Startup J-1 North GW RRA	243	243	28DEC09	13DEC10	Construct/Startup J-1 North GW RRA Assumes 66 days for procurement under PBC																																																											
R1080	Prepare/Submit Final J-1 North GW RRA SPM Plan	20	20	28DEC09	25JAN10	Prepare/Submit Final J-1 North GW RRA SPM Plan																																																											
R1090	Prep/Sub Draft J-1 North GW RRA COWR	60	60	15OCT10	12JAN11	Prep/Sub Draft J-1 North GW RRA COWR																																																											
R1100	Agency Revw/Appr Draft J-1 North GW RRA COWR	65	65	13JAN11	14APR11	Agency Revw/Appr Draft J-1 North GW RRA COWR																																																											
R1110	Prep/Sbmt Final J-1 North GW RRA COWR	20	20	15APR11	12MAY11	Prep/Sbmt Final J-1 North GW RRA COWR																																																											
SL0090	Prepare/Submit Draft J-1 RSP	15	15	13MAY11	03JUN11	Prepare/Submit Draft J-1 RSP																																																											
SL0100	Agency Review/Approve Draft J-1 RSP	55*	55*	06JUN11	22AUG11	Agency Review/Approve Draft J-1 RSP																																																											
SL0110	Prepare/Submit Final J-1 RSP	10	10	23AUG11	06SEP11	Prepare/Submit Final J-1 RSP																																																											
SL0120	Formal Public Comment J-1 RSP	30	30	07SEP11	06OCT11	Formal Public Comment J-1 RSP																																																											
SL0130	Prepare/Submit Draft J-1 DD	20	20	07OCT11	04NOV11	Prepare/Submit Draft J-1 DD																																																											
SL0140	Agency Review/Approve Draft J-1 DD	65*	65*	07NOV11	09FEB12	Agency Review/Approve Draft J-1 DD																																																											
SL0150	Prepare/Submit Final J-1 DD	20	20	10FEB12	09MAR12	Prepare/Submit Final J-1 DD																																																											
SL0160	EPA Issue J-1 DD	15	15	12MAR12	30MAR12	EPA Issue J-1 DD																																																											

J-2 Range

J-2 Range Soil

PW1614	Conduct J-2 Supplemental Soil Investigation	386*	98*	11DEC06A	19JUN08	Conduct J-2 Supplemental Soil Investigation																																																											
U1200	Scoping Meeting Draft J-2 UXO Source AssessWP	1	1	22JUL08*	22JUL08	Scoping Meeting Draft J-2 UXO Source AssessWP																																																											
U1205	Prepare/Submit Draft J-2 UXO Source AssessWP	30	30	23JUL08	03SEP08	Prepare/Submit Draft J-2 UXO Source AssessWP																																																											
U1210	Agency Review/Appr Draft J-2 UXO SourceAssess.WP	65	65	04SEP08	08DEC08	Agency Review/Appr Draft J-2 UXO SourceAssess.WP																																																											
U1220	Prepare/Submit Final J-2 UXO Source Assess. WP	20	20	09DEC08	07JAN09	Prepare/Submit Final J-2 UXO Source Assess. WP																																																											
U1230	Incorporate J-2 UXO Source Assement Work Plan	60	60	08JAN09	09MAR09	Incorporate J-2 UXO Source Assement Work Plan																																																											

Activity ID	Activity Description	Orig Dur	Rem Dur	Anticipated /Actual Start	Anticipated /Actual Finish	FY08				FY09				FY10				FY11				FY12											
						F	M	A	M	J	J	A	S	O	N	D	J	F	M	A	M	J	J	A	S	O	N	D	J	F	M	A	M
00325	Prepare/Submit Draft J-2 UXO/Source RI/FS Rpt	179	179	20JUN08	09MAR09																												
00329	Agency Rvw/Approve Draft J-2 UXO/Source RI/FS Rt	65*	65*	10MAR09	09JUN09																												
J20038	Prepare/Submit Final J-2 UXO/Source RI/FS Rpt	20	20	10JUN09	08JUL09																												
J-2 Range Groundwater																																	
00353	Agency Review/Approve J-2 GW RI/FS Rpt	267*	5*	18JAN07A	07FEB08																												
0698	Prepare/Submit Interim Final J-2 GW RI/FS Rpt	20	20	08FEB08	07MAR08																												
00369	Construct/Startup J-2 Range GW Treatment System	254*	153*	06SEP07A	08SEP08																												
CL0580	Agency Review/Approve Draft J-2E SPM Plan	137*	0*	29JUN07A	16JAN08A																												
CL0600	Prepare/Submit Final J-2E SPM Plan	20	10	17JAN08A	14FEB08																												
CL0605	Prep/Sub Draft J-2 Remedial Construction Rpt	60	60	14JUL08	06OCT08																												
CL0615	Agency Revw/Appr Draft J-2 Remedial Const Rpt	55	55	07OCT08	26DEC08																												
CL0625	Prepare/Submit Final J-2 Remedial Const Rpt	20	20	29DEC08	26JAN09																												
CL0635	EPA Approve Final J-2 Remedial Construction Rpt	15	15	27JAN09	17FEB09																												
J-2 Range																																	
CL1200	Prepare/Submit Draft J-2 RSP	10	10	09JUL09	22JUL09																												
CL1280	Agency Review/Approve Draft J-2 RSP	50*	50*	23JUL09	01OCT09																												
CL1300	Prepare/Submit Final J-2 RSP	10	10	02OCT09	16OCT09																												
CL1305	Formal Public Comment J-2 RSP	30	30	17OCT09	16NOV09																												
SL0300	Prepare/Submit Draft J-2 DD	45	45	17NOV09	21JAN10																												
SL0310	Agency Review/Approve Draft J-2 DD	65*	65*	22JAN10	23APR10																												
SL0330	Prepare/Submit Final J-2 DD	20	20	26APR10	21MAY10																												
SL0340	EPA Issue J-2 DD	15	15	24MAY10	14JUN10																												
J-3 Range																																	
J-3 Range Soil																																	
U1300	Scoping Mtg Draft J-3 UXO Source Assess WP	1	1	25APR08*	25APR08																												
U1305	Prepare/Submit Draft J-3 UXO Source Assess WP	30	30	28APR08	09JUN08																												
U1310	Agency Review/Appr Draft J-3 UXO SourceAssess.WP	65	65	10JUN08	10SEP08																												
U1320	Prepare/Submit Final J-3 UXO Source Assess WP	20	20	11SEP08	08OCT08																												
U1330	Incorporate J-3 UXO Source Assessment Work Plan	60	60	09OCT08	10DEC08																												
U1340	Prepare/Submit Draft J-3 UXO/Source RI	60	60	09OCT08	10DEC08																												
U1350	Agency Review/Appr Draft J-3 UXO/Source RI	65	65	11DEC08	16MAR09																												
U1360	Prepare/Submit Final J-3 UXO/Source RI	20	20	17MAR09	13APR09																												

Activity ID	Activity Description	Orig Dur	Rem Dur	Anticipated /Actual Start	Anticipated /Actual Finish	FY08					FY09					FY10					FY11					FY12																				
						F	M	A	M	J	J	A	S	O	N	D	J	F	M	A	M	J	J	A	S	O	N	D	J	F	M	A	M	J	J	A	S	O	N	D	J	F	M	A	M	J
U1370	Prepare/Submit Draft J-3 UXO/Source FS	60	60	14APR09	08JUL09												█	Prepare/Submit Draft J-3 UXO/Source FS																												
U1380	Agency Review/Appr Draft J-3 UXO/Source FS	65	65	09JUL09	08OCT09												█	Agency Review/Appr Draft J-3 UXO/Source FS																												
U1390	Prepare/Submit Final J-3 UXO/Source FS	20	20	09OCT09	06NOV09													█	Prepare/Submit Final J-3 UXO/Source FS																											
J-3 Range Groundwater																																														
10009	Agency Review/Approve Draft J-3 GW RI/FS Report	295*	5*	07DEC06A	07FEB08													█	Agency Review/Approve Draft J-3 GW RI/FS Report																											
10020	Prepare/Submit Interim Final J-3 GW RI/FS Report	20	20	08FEB08	07MAR08													█	Prepare/Submit Interim Final J-3 GW RI/FS Report (interim pending UXO/Source RI results)																											
J-3 Range																																														
DL0500	Prepare/Submit Draft J-3 RSP	10	10	09NOV09	23NOV09																											█	Prepare/Submit Draft J-3 RSP													
DL0530	Agency Review/Approve Draft J-3 RSP	55*	55*	24NOV09	11FEB10																											█	Agency Review/Approve Draft J-3 RSP													
DL0550	Prepare/Submit Final J-3 RSP	10	10	12FEB10	26FEB10																											█	Prepare/Submit Final J-3 RSP													
DL0560	Formal Public Comment J-3 RSP	30	30	27FEB10	28MAR10																											█	Formal Public Comment J-3 RSP													
DL0570	Prepare/Submit Draft J-3 DD	20	20	29MAR10	23APR10																											█	Prepare/Submit Draft J-3 DD													
DL0620	Agency Review/Approve Draft J-3 DD	65*	65*	26APR10	27JUL10																											█	Agency Review/Approve Draft J-3 DD													
DL0640	Prepare/Submit Final J-3 DD	20	20	28JUL10	24AUG10																											█	Prepare/Submit Final J-3 DD													
DL0650	EPA Issue J-3 DD	15	15	25AUG10	15SEP10																											█	EPA Issue J-3 DD													
L Range																																														
U1400	Prepare/Submit Draft L UXO Source Assess. WP	86*	11*	15OCT07A	15FEB08													█	Prepare/Submit Draft L UXO Source Assess. WP																											
U1410	Agency Review/Appr Draft L UXO Source Assess. WP	65	65	19FEB08	19MAY08													█	Agency Review/Appr Draft L UXO Source Assess. WP																											
U1420	Prepare/Submit Final L UXO Source Assessment WP	20	20	20MAY08	17JUN08													█	Prepare/Submit Final L UXO Source Assessment WP																											
U1430	Incorporate L UXO Source Assessment Work Plan	60	60	18JUN08	11SEP08													█	Incorporate L UXO Source Assessment Work Plan																											
0703	Prepare/Submit Draft L RI/FS Rpt	260	80	15MAY07A	11SEP08													█	Prepare/Submit Draft L RI/FS Rpt Groundwater, UXO, Source																											
0724	Agency Review/Approve Draft L RI/FS Rpt	65*	65*	12SEP08	16DEC08													█	Agency Review/Approve Draft L RI/FS Rpt																											
0722	Prepare/Submit Final L RI/FS Rpt	20	20	17DEC08	15JAN09													█	Prepare/Submit Final L RI/FS Rpt																											
SL0382	Prepare/Submit Draft L RSP	15	15	16JAN09	05FEB09																										█	Prepare/Submit Draft L RSP														
SL0383	Agency Review/Approve Draft L RSP	55	55	06FEB09	24APR09																										█	Agency Review/Approve Draft L RSP														
SL0384	Prepare/Submit Final L RSP	10	10	27APR09	08MAY09																										█	Prepare/Submit Final L RSP														
SL0386	Formal Public Comment L RSP	30	30	09MAY09	08JUN09																										█	Formal Public Comment L RSP														
SL0388	Prepare/Submit Draft L DD	20	20	09JUN09	07JUL09																										█	Prepare/Submit Draft L DD														
SL0391	Agency Review/Approve Draft L DD	65*	65*	08JUL09	07OCT09																										█	Agency Review/Approve Draft L DD														
SL0392	Prepare/Submit Final L DD	20	20	08OCT09	05NOV09																										█	Prepare/Submit Final L DD														
SL0394	EPA Issue L DD	15	15	06NOV09	30NOV09																										█	EPA Issue L DD														

Activity ID	Activity Description	Orig Dur	Rem Dur	Anticipated /Actual Start	Anticipated /Actual Finish	FY08				FY09				FY10				FY11				FY12															
						F	M	A	M	J	J	A	S	O	N	D	J	F	M	A	M	J	J	A	S	O	N	D	J	F	M	A	M	J	J	A	S
SL0400	Prepare/Submit Draft L LTM Plan	60	60	01DEC09	25FEB10																																
SL0410	Agency Review/Approve Draft L LTM Plan	55*	55*	26FEB10	13MAY10																																
SL0420	Prepare/Submit Final L LTM Plan	20	20	14MAY10	11JUN10																																
Central Impact Area																																					
00261	Prepare/Submit Draft CIA UXO/Source Investig Rt	920	0	04APR04A	08JAN08A																																
00263	Agency Rvw/Approve Draft CIA UXO/Source Investig	65	50	09JAN08A	11APR08																																
00299	Prepare/Submit Final CIA UXO/Source Investig Rpt	20	20	14APR08	09MAY08																																
22130	Agency Review/Approve CIA Dft FS Scrn Rpt	85	44	16APR07A	03APR08																																
22135	Prep/Sbmt Near Term Plume Migration Assess CIA	41	41	01FEB08*	31MAR08																																
22131	Prepare/Submit Final CIA Dft FS Scrn Rpt	20	20	04APR08	01MAY08																																
22210	Prepare/Submit Draft CIA FS	206*	206*	05MAY08	27FEB09																																
22230	Agency Review/Approve Draft CIA FS	85	85	02MAR09	29JUN09																																
22231	Prepare/Submit Final CIA FS	20	20	30JUN09	28JUL09																																
R2000	Prepare/Submit Draft CIA RRA	110*	110*	27AUG08*	04FEB09																																
R2010	Agency Review/Approve Draft CIA RRA	65	65	05FEB09	07MAY09																																
R2020	Prepare/Submit Final CIA RRA	20	20	08MAY09	05JUN09																																
R2030	Design CIA RRA	120	120	08JUN09	27NOV09																																
R2050	Prepare/Submit Draft CIA GW RRA SPM Plan	60	60	07DEC09	03MAR10																																
R2060	Agency Review/Approve Draft CIA GW RRA SPM Plan	65	65	04MAR10	03JUN10																																
R2070	Prepare/Submit Final CIA GW RRA SPM Plan	20	20	04JUN10	01JUL10																																
R2040	Construct/Startup CIA RRA	121	121	02JUL10	27DEC10																																
R2080	Prep/Sub Draft CIA COWR	60	60	28OCT10	25JAN11																																
R2090	Agency Revw/Aprr Draft CIA COWR	65	65	26JAN11	27APR11																																
R2100	Prep/Sbmt Final CIA COWR	20	20	28APR11	25MAY11																																
32510	Prepare/Submit Draft CIA RSP	30	30	30JUN09	11AUG09																																
32520	Agency Review/Approve Draft CIA RSP	55	55	12AUG09	29OCT09																																
32530	Prepare/Submit Final CIA RSP	20	20	30OCT09	30NOV09																																
32540	Formal Public Comment CIA RSP	30	30	01DEC09	31DEC09																																
CI0080	Prepare/Submit Draft CIA DD	40	40	01DEC09	27JAN10																																
CI0090	Agency Review/Approve Draft CIA DD	65	65	28JAN10	29APR10																																

Activity ID	Activity Description	Orig Dur	Rem Dur	Anticipated /Actual Start	Anticipated /Actual Finish	FY08												FY09												FY10												FY11												FY12													
						F	M	A	M	J	J	A	S	O	N	D	J	F	M	A	M	J	J	A	S	O	N	D	J	F	M	A	M	J	J	A	S	O	N	D	J	F	M	A	M	J	J	A	S	O	N	D	J	F	M	A	M	J	J	A	S	O	N	D	J	F	M
CI0100	Prepare/Submit Final CIA DD	20	20	30APR10	27MAY10																									Prepare/Submit Final CIA DD																																					
CI0110	EPA Issue CIA DD	15	15	28MAY10	18JUN10																									EPA Issue CIA DD																																					
32579	Design CIA Remedy	250	250	28JAN10	25JAN11																									Design CIA Remedy																																					
32580	Construct CIA Remedy	1,009	1,009	26JAN11	23JAN15																									Construct CIA Remedy																																					
CI0120	Prepare/Submit Draft CIA SPM Plan	60	60	31AUG10	26NOV10																									Prepare/Submit Draft CIA SPM Plan																																					
CI0130	Agency Review/Approve Draft CIA SPM Plan	55	55	29NOV10	15FEB11																									Agency Review/Approve Draft CIA SPM Plan																																					
CI0140	Prepare/Submit Final CIA SPM Plan	20	20	16FEB11	16MAR11																									Prepare/Submit Final CIA SPM Plan																																					
CI0150	Prep/Sub Draft CIA Remedial Construction Rpt	60	60	26NOV14	23FEB15																																																														
CI0160	Agency Revw/Appr Draft CIA Remedial Constr Rpt	55	55	24FEB15	11MAY15																																																														
CI0170	Prepare/Submit CIA Remedial Construction Rpt	20	20	12MAY15	09JUN15																																																														
CI0180	EPA Approve CIA Remedial Construction Rpt	15	15	10JUN15	30JUN15																																																														
Northwest Corner																																																																			
03451	Prepare/Submit Draft Northwest Corner FS	218	0	09NOV06A	14DEC07A																																																														
03453	Agency Review/Approve Drft Northwest Cornr FS	73*	41*	17DEC07A	31MAR08																									Agency Review/Approve Drft Northwest Cornr FS																																					
03454	Prepare/Submit Final Northwest Corner FS	20	20	01APR08	28APR08																									Prepare/Submit Final Northwest Corner FS																																					
SL0600	Prepare/Submit Draft Northwest Corner RSP	15	15	29APR08	19MAY08																									Prepare/Submit Draft Northwest Corner RSP																																					
SL0610	Agency Review/Approve Draft Northwest Corner RSP	55*	55*	20MAY08	06AUG08																									Agency Review/Approve Draft Northwest Corner RSP																																					
SL0620	Prepare/Submit Final Northwest Corner RSP	10	10	07AUG08	20AUG08																									Prepare/Submit Final Northwest Corner RSP																																					
SL0630	Formal Public Comment Northwest Corner RSP	30	30	21AUG08	20SEP08																									Formal Public Comment Northwest Corner RSP																																					
SL0640	Prepare/Submit Draft Northwest Corner DD	20	20	22SEP08	20OCT08																									Prepare/Submit Draft Northwest Corner DD																																					
SL0650	Agency Review/Approve Draft Northwest Corner DD	65*	65*	21OCT08	23JAN09																									Agency Review/Approve Draft Northwest Corner DD																																					
SL0660	Prepare/Submit Final Northwest Corner DD	20	20	26JAN09	23FEB09																									Prepare/Submit Final Northwest Corner DD																																					
SL0670	EPA Issue Northwest Corner DD	15	15	24FEB09	16MAR09																									EPA Issue Northwest Corner DD																																					
SL0680	Prepare/Submit Draft Northwest Corner LTM Plan	60	60	23APR09	17JUL09																									Prepare/Submit Draft Northwest Corner LTM Plan Includes 2009 Semi-annual Data																																					
SL0690	Agency Review/Approve Draft Northwest Corner LTM	55	55	20JUL09	05OCT09																									Agency Review/Approve Draft Northwest Corner LTM																																					
SL0700	Prepare/Submit Final Northwest Corner LTM Plan	20	20	06OCT09	03NOV09																									Prepare/Submit Final Northwest Corner LTM Plan																																					
Western Boundary																																																																			
03494	Agency Revw/Apprv Draft Western Boundary Invest	386*	1*	24JUL06A	01FEB08																									Agency Revw/Apprv Draft Western Boundary Invest																																					
WB1020	Prepare/Submit Final Western Boundary Invest Rpt	20	20	04FEB08	03MAR08																									Prepare/Submit Final Western Boundary Invest Rpt																																					

Activity ID	Activity Description	Orig Dur	Rem Dur	Anticipated /Actual Start	Anticipated /Actual Finish	FY08			FY09			FY10			FY11			FY12																										
						F	M	A	M	J	J	A	S	O	N	D	J	F	M	A	M	J	J	A	S	O	N	D	J	F	M	A	M	J	J	A	S	O	N	D	J	F	M	A
WB1022	Prepare/Submit Draft Western Boundary RSP	30	30	04MAR08	14APR08	[Gantt Bar: 04MAR08 to 14APR08]																																						
WB1024	Agency Review/Approve Draft Western Boundary RSP	55*	55*	15APR08	01JUL08	[Gantt Bar: 15APR08 to 01JUL08]																																						
WB1026	Prepare/Submit Final Western Boundary RSP	10	10	02JUL08	16JUL08	[Gantt Bar: 02JUL08 to 16JUL08]																																						
WB1028	Formal Public Comment Western Boundary RSP	30	30	17JUL08	15AUG08	[Gantt Bar: 17JUL08 to 15AUG08]																																						
WB4010	Prepare/Submit Draft Western Boundary DD	20	20	18AUG08	15SEP08	[Gantt Bar: 18AUG08 to 15SEP08]																																						
WB4060	Agency Review/Approve Draft Western Boundary DD	65*	65*	16SEP08	18DEC08	[Gantt Bar: 16SEP08 to 18DEC08]																																						
WB4080	Prepare/Submit Final Western Boundary DD	20	20	19DEC08	19JAN09	[Gantt Bar: 19DEC08 to 19JAN09]																																						
WB4090	EPA Issue Western Boundary DD	15	15	20JAN09	09FEB09	[Gantt Bar: 20JAN09 to 09FEB09]																																						
WB4220	Prepare/Submit Draft Western Boundary LTM Plan	45	45	10FEB09	14APR09	[Gantt Bar: 10FEB09 to 14APR09]																																						
WB4300	Agency Review/Approve Draft Western Bnd LTM Plan	55*	55*	15APR09	01JUL09	[Gantt Bar: 15APR09 to 01JUL09]																																						
WB4320	Prepare/Submit Final Western Boundary LTM Plan	20	20	02JUL09	30JUL09	[Gantt Bar: 02JUL09 to 30JUL09]																																						
Demo 2																																												
01574	Prepare/Submit Draft Demo 2 RI/FS Rpt	268*	56*	30MAR07A	21APR08	[Gantt Bar: 30MAR07A to 21APR08]																																						
01578	Agency Review/Approve Draft Demo 2 RI/FS Rpt	65*	65*	22APR08	23JUL08	[Gantt Bar: 22APR08 to 23JUL08]																																						
01579	Prepare/Submit Final Demo 2 RI/FS Rpt	20	20	24JUL08	20AUG08	[Gantt Bar: 24JUL08 to 20AUG08]																																						
01608	Prepare/Submit Draft Demo 2 RSP	30	30	21AUG08	02OCT08	[Gantt Bar: 21AUG08 to 02OCT08]																																						
01609	Agency Review/Approve Draft Demo 2 RSP	55*	55*	03OCT08	23DEC08	[Gantt Bar: 03OCT08 to 23DEC08]																																						
01611	Prepare/Submit Final Demo 2 RSP	20	20	24DEC08	22JAN09	[Gantt Bar: 24DEC08 to 22JAN09]																																						
01613	Formal Public Comment Demo 2 RSP	30	30	23JAN09	22FEB09	[Gantt Bar: 23JAN09 to 22FEB09]																																						
01615	Prepare/Submit Draft Demo 2 DD	20	20	23FEB09	20MAR09	[Gantt Bar: 23FEB09 to 20MAR09]																																						
01623	Agency Review/Approve Demo 2 DD	65*	65*	23MAR09	22JUN09	[Gantt Bar: 23MAR09 to 22JUN09]																																						
01624	Prepare/Submit Final Demo 2 DD	20	20	23JUN09	21JUL09	[Gantt Bar: 23JUN09 to 21JUL09]																																						
01625	EPA Issue Demo 2 DD	15	15	22JUL09	11AUG09	[Gantt Bar: 22JUL09 to 11AUG09]																																						
2D0100	Prepare/Submit Draft Demo 2 LTM Plan	45	45	12AUG09	15OCT09	[Gantt Bar: 12AUG09 to 15OCT09]																																						
2D0110	Agency Review/Approve Draft Demo 2 LTM Plan	55*	55*	16OCT09	06JAN10	[Gantt Bar: 16OCT09 to 06JAN10]																																						
2D0120	Prepare/Submit Final Demo 2 LTM Plan	20	20	07JAN10	03FEB10	[Gantt Bar: 07JAN10 to 03FEB10]																																						
Gun & Mortar																																												
00608	Agency Review/Approve Draft G&M Invest Workplan	272*	27*	12FEB07A	11MAR08	[Gantt Bar: 12FEB07A to 11MAR08]																																						
00619	Prepare Final G&M Investigation Workplan	20	20	12MAR08	08APR08	[Gantt Bar: 12MAR08 to 08APR08]																																						
CL2116	Conduct G&M Investigation	269	111	19MAR07A	11JUL08	[Gantt Bar: 19MAR07A to 11JUL08]																																						

Activity ID	Activity Description	Orig Dur	Rem Dur	Anticipated /Actual Start	Anticipated /Actual Finish	FY08												FY09												FY10												FY11												FY12																																															
						FY08												FY09												FY10												FY11												FY12																																															
						F	M	A	M	J	J	A	S	O	N	D	J	F	M	A	M	J	J	A	S	O	N	D	J	F	M	A	M	J	J	A	S	O	N	D	J	F	M	A	M	J	J	A	S	O	N	D	J	F	M	A	M	J	J	A	S	O	N	D	J	F	M	A	M	J	J	A	S																												
00601	Prepare Draft Investigation Report	130	130	14JUL08	19JAN09	Prepare Draft Investigation Report																																																																																															
CL1760	Prepare/Submit Draft G&M Soil RRA Plan	61	61	20JAN09	15APR09													Prepare/Submit Draft G&M Soil RRA Plan																																																																																			
CL1840	Agency Review/Approve Draft G&M Soil RRA Plan	65*	65*	16APR09	17JUL09																									Agency Review/Approve Draft G&M Soil RRA Plan																																																																							
CL1845	Informal Public Comment G&M Soil RRA Plan	15	15	21MAY09	05JUN09																																					Informal Public Comment G&M Soil RRA Plan																																																											
CL1860	Prepare/Submit Final G&M Soil RRA Plan	20	20	20JUL09	14AUG09																																					Prepare/Submit Final G&M Soil RRA Plan																																																											
00571	Conduct G&M Soil RRA	132	132	03AUG09	10FEB10																									Conduct G&M Soil RRA																																																																							
CL1900	Prepare/Submit Draft G&M Soil COWR	60	60	11FEB10	06MAY10																																					Prepare/Submit Draft G&M Soil COWR																																																											
CL1990	Agency Review/Approve Draft G&M Soil COWR	55*	55*	07MAY10	26JUL10																																					Agency Review/Approve Draft G&M Soil COWR																																																											
CL2000	Prepare/Submit G&M Final Soil COWR	20	20	27JUL10	23AUG10																																					Prepare/Submit G&M Final Soil COWR																																																											
00555	Prep/Submt Revised Draft G&M Investigation Rpt	110	110	11FEB10	19JUL10																									Prep/Submt Revised Draft G&M Investigation Rpt																																																																							
00557	Agency Review/Approve Draft G&M Investig Rpt	65*	65*	20JUL10	20OCT10																																					Agency Review/Approve Draft G&M Investig Rpt																																																											
00560	Prepare Final G&M Investigation Report	20	20	21OCT10	18NOV10																																					Prepare Final G&M Investigation Report																																																											
CL2230	Prepare/Submit Draft G&M DD	20	20	19NOV10	17DEC10																																					Prepare/Submit Draft G&M DD																																																											
CL2280	Agency Review/Approve Draft G&M DD	65*	65*	20DEC10	23MAR11																																					Agency Review/Approve Draft G&M DD																																																											
CL2310	Prepare/Submit Final G&M DD	20	20	24MAR11	20APR11																																					Prepare/Submit Final G&M DD																																																											
CL2320	EPA Issue G&M DD	15	15	21APR11	11MAY11																																					EPA Issue G&M DD																																																											

Former A Range

U1600	Scoping Mtg Draft Former A UXO Source Assess WP	1	1	14MAR08*	14MAR08	Scoping Mtg Draft Former A UXO Source Assess WP																																																																																			
U1605	Prep/Submit Draft Former A UXO Source Assess WP	30	30	17MAR08	25APR08	Prep/Submit Draft Former A UXO Source Assess WP																																																																																			
U1610	Agency Rev/Approv Draft Fmr A UXO Source Assess.WP	65	65	28APR08	29JUL08	Agency Rev/Approv Draft Fmr A UXO Source Assess.WP																																																																																			
U1620	Prep/Submit Final Former A UXO Source Assess WP	20	20	30JUL08	26AUG08	Prep/Submit Final Former A UXO Source Assess WP																																																																																			
U1630	Incorporate Former A UXO Source Assess Work Plan	60	60	27AUG08	27OCT08	Incorporate Former A UXO Source Assess Work Plan																																																																																			
01586	Prepare/Submit Draft Former A RI/FS Rpt	448	52	09MAR06A	27OCT08	Prepare/Submit Draft Former A RI/FS Rpt																																																																																			
01588	Agency Review/Approve Former A RI/FS Rpt	65	65	28OCT08	30JAN09	Agency Review/Approve Former A RI/FS Rpt																																																																																			
01562	Prepare/Submit Final Former A RI/FS Rpt	20	20	02FEB09	02MAR09	Prepare/Submit Final Former A RI/FS Rpt																																																																																			
FA0400	Prepare/Submit Draft Former A RSP	15	15	03MAR09	23MAR09	Prepare/Submit Draft Former A RSP																																																																																			
FA0410	Agency Review/Approve Draft Former A RSP	55	55	24MAR09	09JUN09	Agency Review/Approve Draft Former A RSP																																																																																			
FA0420	Prepare/Submit Final Former A RSP	10	10	10JUN09	23JUN09	Prepare/Submit Final Former A RSP																																																																																			
FA0430	Formal Public Comment Former A RSP	30	30	24JUN09	24JUL09	Formal Public Comment Former A RSP																																																																																			
FA0500	Prepare/Submit Draft Former A DD	20	20	27JUL09	21AUG09	Prepare/Submit Draft Former A DD																																																																																			

Activity ID	Activity Description	Orig Dur	Rem Dur	Anticipated /Actual Start	Anticipated /Actual Finish	FY08					FY09					FY10					FY11					FY12																	
						F	M	A	M	J	J	A	S	O	N	D	J	F	M	A	M	J	J	A	S	O	N	D	J	F	M	A	M	J	J	A	S	O	N	D	J	F	M
Wide Area Source Assessment																																											
02806	Agency Review/Approve Draft WASA Workplan	711*	68*	13JUL05A	07MAY08	* Agency Review/Approve Draft WASA Workplan																																					
TC00815	Prepare/Submit Final WASA Workplan	20	20	08MAY08	05JUN08	* Prepare/Submit Final WASA Workplan																																					
WA0002	Conduct WASA Investigation	85	85	06JUN08	06OCT08	* Conduct WASA Investigation																																					
WA0004	Prepare/Submit Draft WASA Investigation Rpt	135	135	07OCT08	21APR09	* Prepare/Submit Draft WASA Investigation Rpt																																					
WA0006	Agency Review/Approve Draft WASA Investigation	65	65	22APR09	23JUL09	* Agency Review/Approve Draft WASA Investigation																																					
WA0008	Prepare Final WASA Investigation Report	20	20	24JUL09	20AUG09	* Prepare Final WASA Investigation Report																																					
WA0000	Prepare/Submit Draft WASA Soil RRA Plan	60	60	07OCT08	05JAN09	* Prepare/Submit Draft WASA Soil RRA Plan																																					
WA0010	Agency Review/Approve Draft WASA Soil RRA Plan	55	55	06JAN09	24MAR09	* Agency Review/Approve Draft WASA Soil RRA Plan																																					
WA0020	Informal Public Comment WASA Soil RRA Plan	15	15	27JAN09	10FEB09	* Informal Public Comment WASA Soil RRA Plan																																					
WA0030	Prepare/Submit Final WASA Soil RRA Plan	20	20	25MAR09	21APR09	* Prepare/Submit Final WASA Soil RRA Plan																																					
WA0040	Conduct WASA Soil RRA	30	30	22APR09	03JUN09	* Conduct WASA Soil RRA																																					
WA0050	Prepare/Submit Draft WASA Soil COWR	60	60	04JUN09	27AUG09	* Prepare/Submit Draft WASA Soil COWR																																					
WA0060	Agency Review/Approve Draft WASA Soil COWR	55	55	28AUG09	17NOV09	* Agency Review/Approve Draft WASA Soil COWR																																					
WA0070	Prepare/Submit WASA Final Soil COWR	20	20	18NOV09	16DEC09	* Prepare/Submit WASA Final Soil COWR																																					
WA0080	Prepare/Submit Draft WASA NFA DD	45	45	17DEC09	22FEB10	* Prepare/Submit Draft WASA NFA DD																																					
WA0090	Agency Review/Approve Draft WASA NFA DD	65	65	23FEB10	24MAY10	* Agency Review/Approve Draft WASA NFA DD																																					
WA0110	Prepare/Submit Final WASA NFA DD	20	20	25MAY10	22JUN10	* Prepare/Submit Final WASA NFA DD																																					
WA0120	EPA Issue WASA NFA DD	15	15	23JUN10	14JUL10	* EPA Issue WASA NFA DD																																					